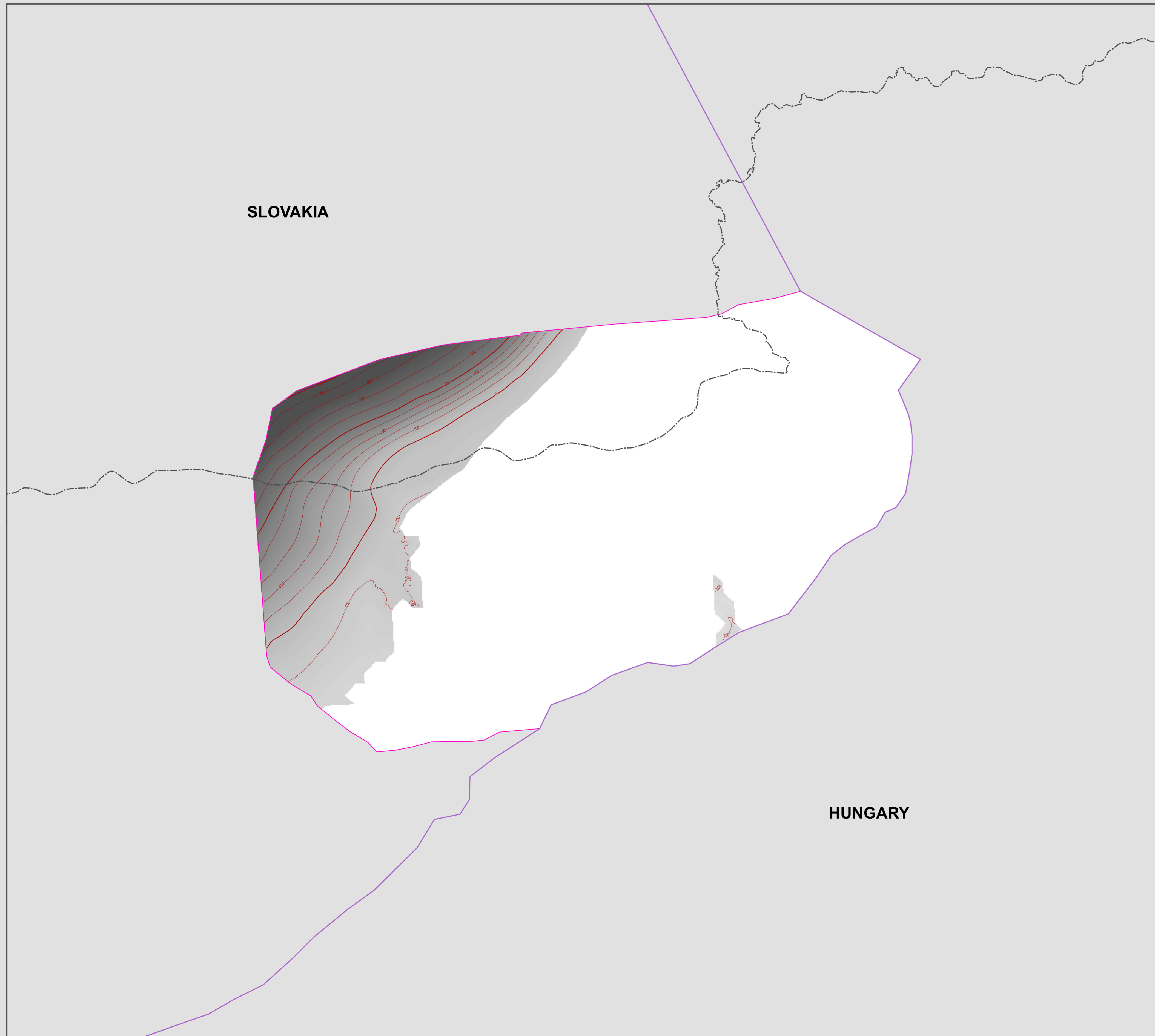




Scale: 1:200 000


This project is implemented through the CENTRAL EUROPE Programme, co-financed by the ERDF



Legend

- Pre-Lower Pannonian surface
-  High : 256 m
 -  Low : -1026 m
 - Contour, 500 m
 - Contour, 100 m
 - Komarno-Sturovo area boundary
 - Supra-regional area boundary

Editor: László Fodor, Vera Maigut
 Authors of the model horizons:
 Hungary: László Fodor, Ildikó Selmeczi, Kíára Palotás,
 Zsolt Kercksmár, Gáspár Albert, Gábor Csillag, Zoltán Lantos.
 2011



This map was produced by ArcGIS Desktop 10 without manual cartographic processing.

