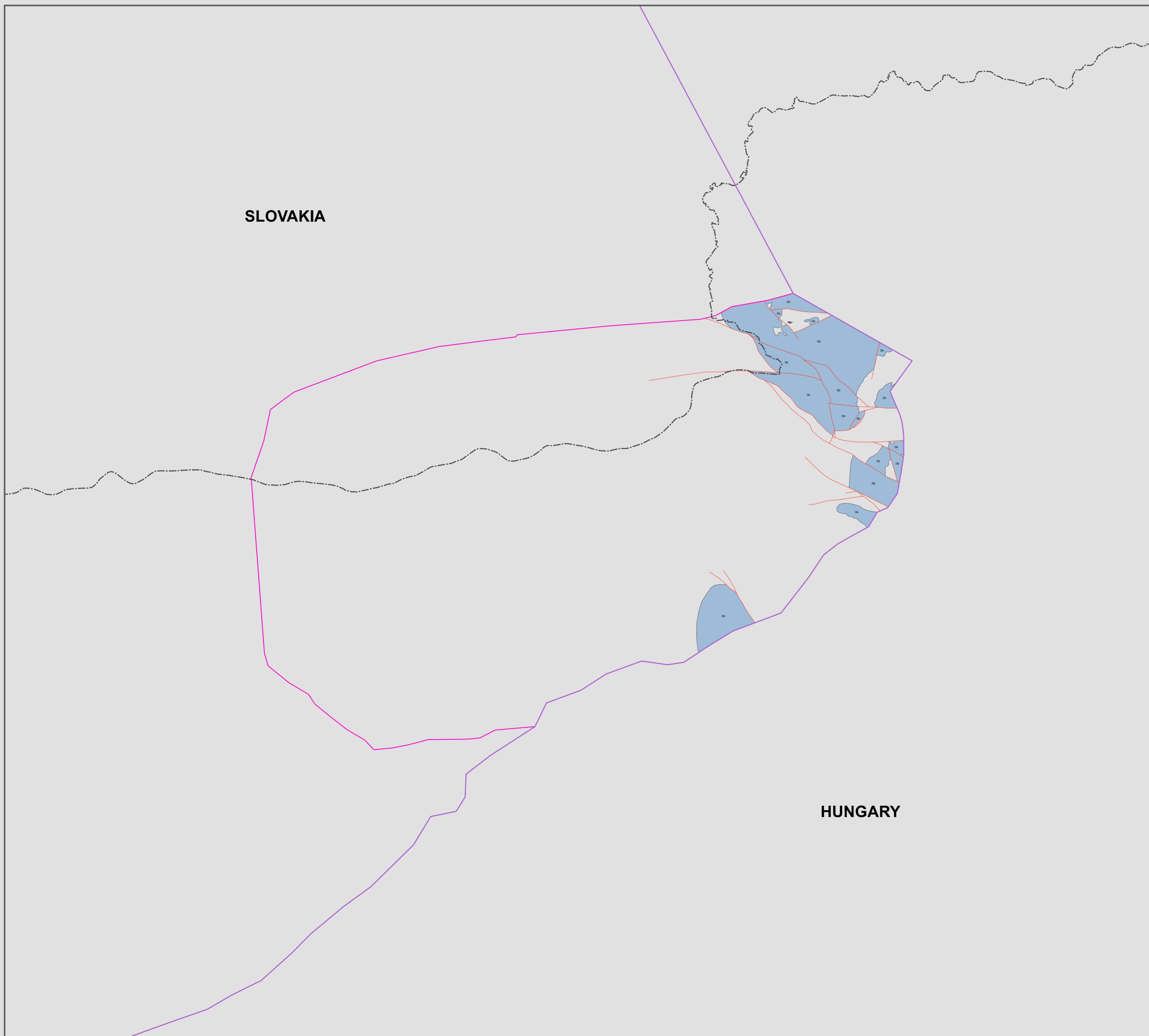







This project is implemented through the  
CENTRAL EUROPE Programme, co-financed by the ERDF

Scale: 1:200 000



### Legend

-  Oib
-  Geological boundary
-  Tectonic line
-  Komarno-Sturovo area boundary
-  Supra-regional area boundary

Editor: László Fodor, Vera Maigut  
Autors of the model horizons:  
Hungary: László Fodor, Ildikó Selmečzi, Kíára Palotás,  
Zsolt Kerčsmár, Gáspár Albert, Gábor Csillag, Zoltán Lantos.  
2011

0 5 10 15 20 km

This map was produced by ArcGIS Desktop 10 without manual cartographic processing.

