




EUROPEAN UNION  
EUROPEAN REGIONAL  
DEVELOPMENT FUND

This project is implemented through the  
CENTRAL EUROPE Programme, co-financed by the ERDF

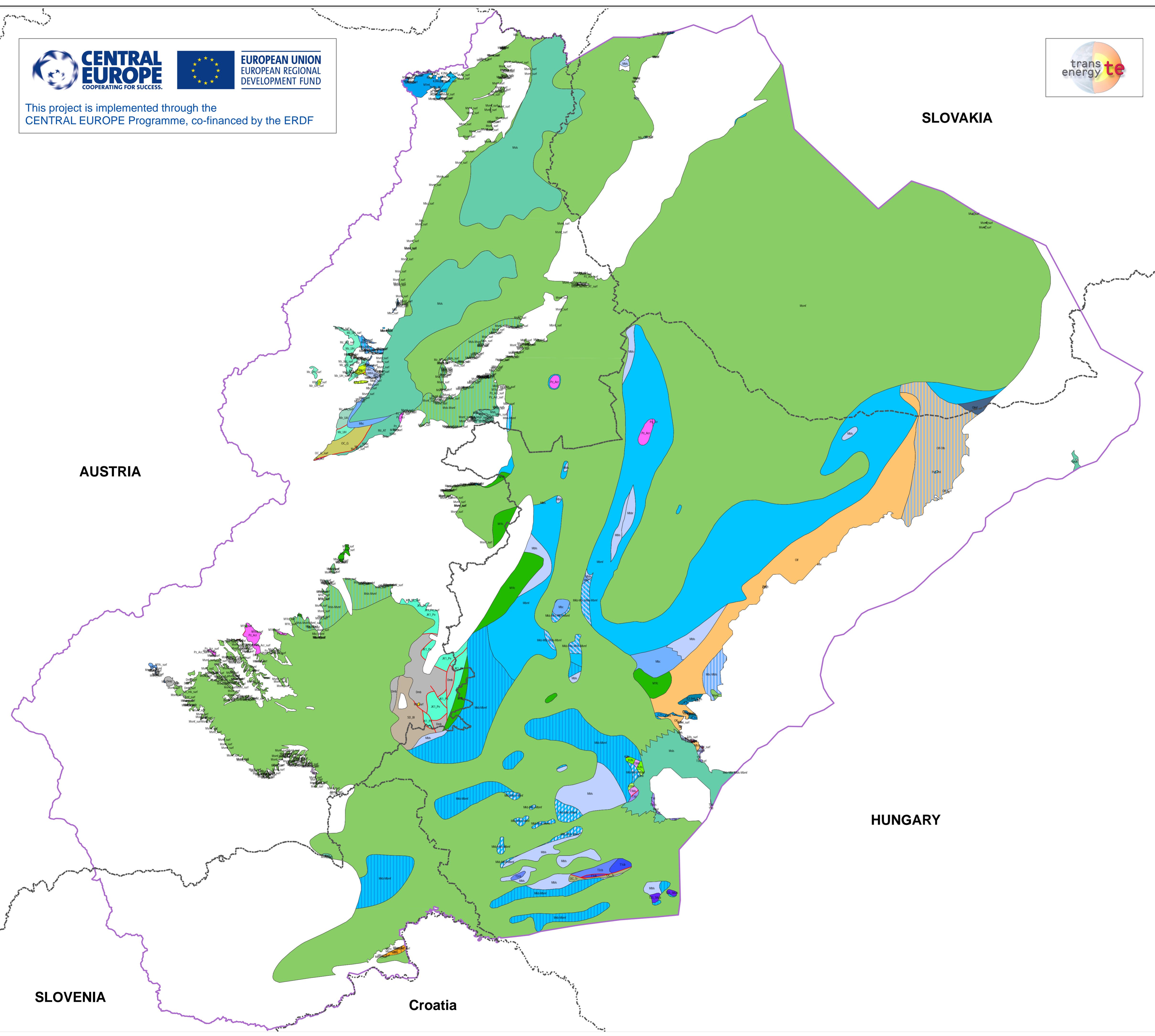


# Pre-Lower Pannonian model horizon geology for Supra-Regional Area

Scale: 1:500 000

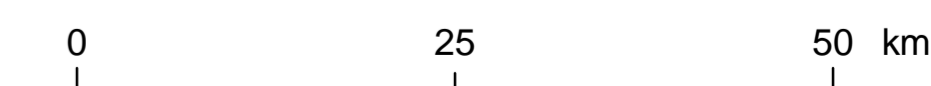
Editor: Gyula Maros, Vera Maigut

Autors of the model horizons: Hungary: Rita Barczikayné Szeiler, László Fodor, László Gyalog, Zsolt Kercsmár, Árpád Magyarai, Vera Maigut, Gyula Maros, László Orosz, Klára Palotás, Ildikó Selmeczi, András Uhrin, Zsuzsanna Viktor; Austria: Bernhard Atzenhofer, Rudolf Berka, Magdalena Bottig, Anna Brüstle, Christine Hörarter, Gerhard Schubert, Julia Weibold; Slovakia: Ivan Baráth, Klement Fordinál, Balázs Kronome, Juraj Maglay, Alexander Nagy; Slovenia: Bogomir Jelen, Helena Rifej, Igor Rižnar, Mirka Trajanova. 2011



## Legend

Mbst	M1fc	T3d_surf
Msls_surf	M1bc_surf	T3d
Msls	M1bc	Tkbls
Msrt_surf	M1ml	T23_SKcb
Msls-Msmf	Olf-Olb	T2cb
Msmf_surf	Olf_surf	T1cb
Msmf	Olf	Mz_UA_surf
Mbsc_surf	Olmf	Mz_UA
Mbsc	E2-3ml	Mz_UH_surf
Mbmf_surf	E2ls_surf	Mz_UH
Mbmf	E2ls	Mz_AT_surf
Mbls-Mbmf	Ebx	Mz_AT
Mbls_surf	PcE2ml	Dmb_surf
Mbls	PcMo_W	Dmb
Mbc-Mbmf	KPg_G_surf	SD_Sa_surf
Mbc-Mbls	KPg_G	SD_mb_surf
Mbc_surf	K2ml_surf	SD_Bl
Mbc	K2ml	OC_G_surf
Mbbr	K2ls	OC_G
Mb_surf	K2Mo_W_surf	OC_Tr
Mkb-Mbmf	K2_Au	Pz_Tr
Mkb-Mbls-Mbmf	JK_W_surf	Pz_Acr_surf
Mkb-Mbc-Mbls-Mbmf	JK1_Pe_surf	Pz_Acr
Mkb	JK1_Pe	Geological boundary
Mkzt	J_surf	Tectonic line
M1c_surf	T3ls_surf	
M1c	T3bls_surf	
M1fc_surf	T3bls	



3D model horizons produced by ArcGIS Desktop 10 without manual cartographic processing.



SLOVENIA

Croatia

HUNGARY

SLOVAKIA

AUSTRIA