




EUROPEAN UNION
EUROPEAN REGIONAL
DEVELOPMENT FUND

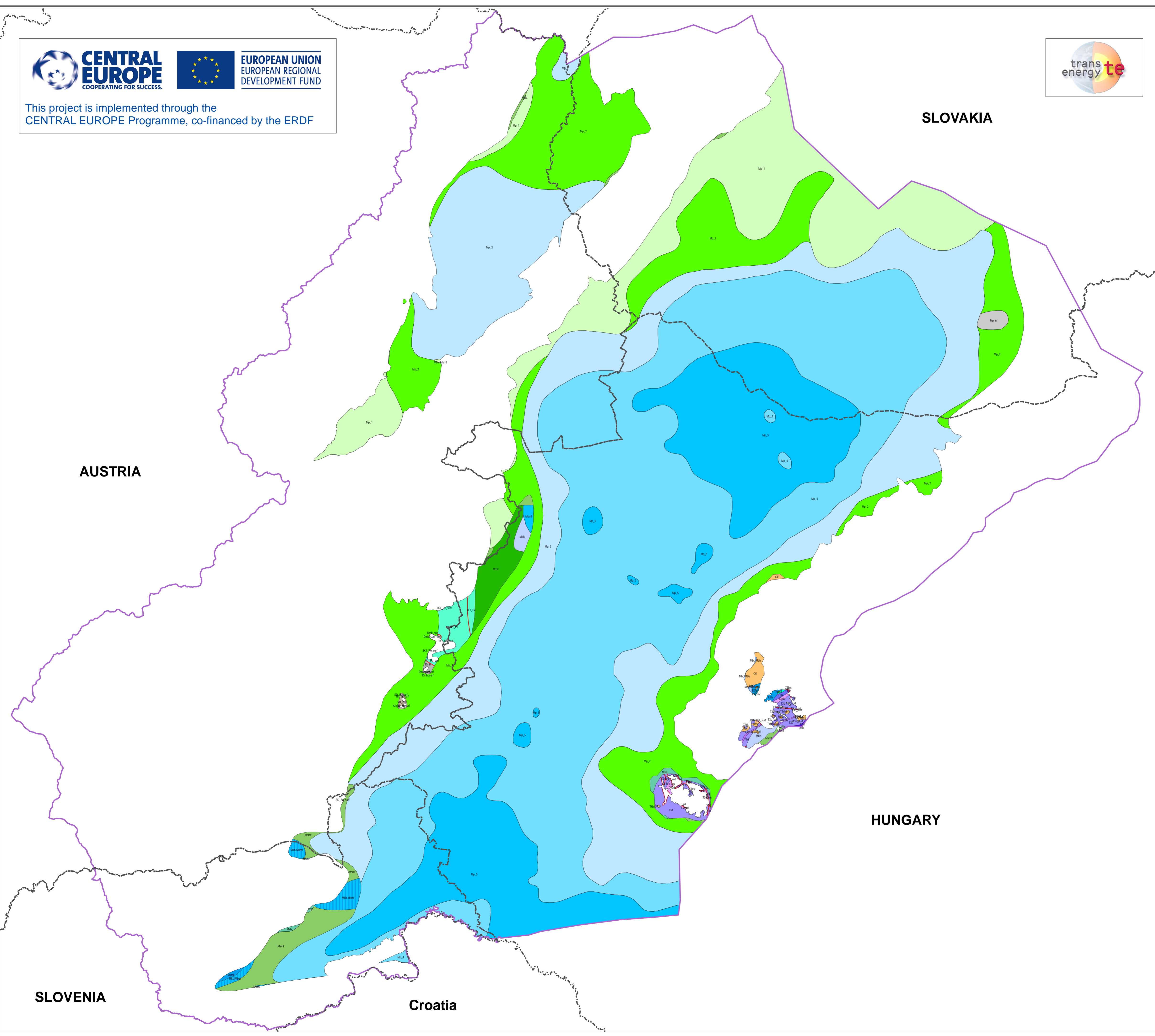
This project is implemented through the
CENTRAL EUROPE Programme, co-financed by the ERDF



Pre-Upper Pannonian model horizon geology for Supra-Regional Area

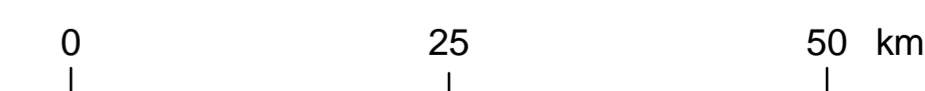
Scale: 1:500 000

Editor: Gyula Maros, Vera Maigut
 Authors of the model horizons: Hungary: Rita Barczikayné Szeiler, László Fodor, László Gyalog, Zsolt Kercsmár, Árpád Magyarai, Vera Maigut, Gyula Maros, László Orosz, Klára Palotás, Ildikó Selmeczi, András Uhrin, Zsuzsanna Viktor; Austria: Bernhard Atzenhofer, Rudolf Berka, Magdalena Bottig, Anna Brüstle, Christine Hörarter, Gerhard Schubert, Julia Weilbold; Slovakia: Ivan Baráth, Klement Fordinál, Balázs Kronome, Juraj Maglay, Alexander Nagy; Slovenia: Bogomir Jelen, Helena Rifej, Igor Rižnar, Mirka Trajanova.
 2011



Legend

- | | |
|-----------|---------------------|
| Mp_1 | E2-3ml |
| Mp_2 | E2ls |
| Mp_3 | Kpls |
| Mp_4 | JK1_Pe_surf |
| Mp_5 | JK1_Pe |
| Mp_6 | J |
| Mbst_surf | T3ls |
| Mbst | T3bls |
| Msls | T3d_surf |
| Msmf | T3d |
| Mbsc | Tkbls |
| Mbmf | T2ls |
| Mbf | Tacb |
| Mbls-Mbmf | Dmb_surf |
| Mbls | Dmb |
| Mbc-Mbls | SD_Sa_surf |
| Mkb-Mbmf | SD_Bl_surf |
| M1fc | SD_Bl |
| M1ml | Geological boundary |
| Olf | Tectonic line |



3D model horizons was produced by ArcGIS Desktop 10 without manual cartographic processing.

SLOVENIA

Croatia

HUNGARY

SLOVAKIA

AUSTRIA

