




This project is implemented through the CENTRAL EUROPE Programme, co-financed by the ERDF

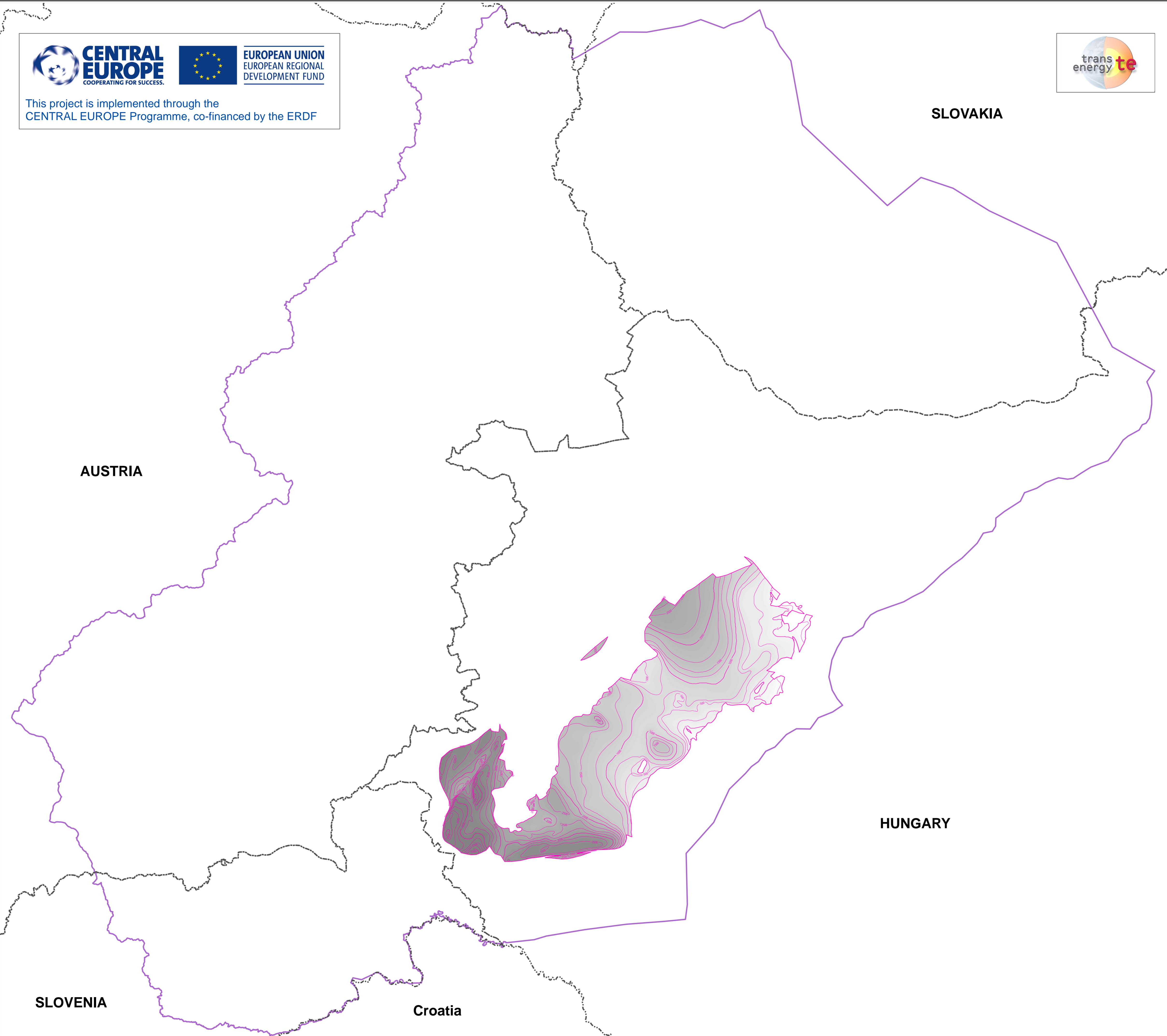


Pre-Senonian model horizon grid for Supra-Regional Area






Scale: 1:500 000

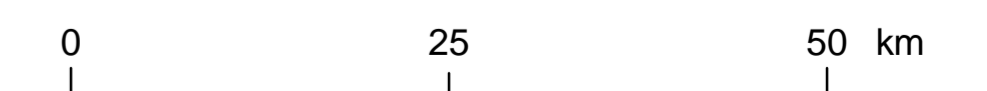
Editor: Gyula Maros, Vera Maigut

Autors of the model horizons: Hungary: Rita Barczikayné Szeiler, László Fodor, László Gyalog, Zsolt Kercksmár, Árpád Magyar, Vera Maigut, Gyula Maros, László Orosz, Klára Palotás, Ildikó Selmezi, András Uhrin, Zsuzsanna Viktor; Austria: Bernhard Atzenhofer, Rudolf Berka, Magdalena Bottig, Anna Brüstle, Christine Hörfarter, Gerhard Schubert, Julia Weibold; Slovakia: Ivan Baráth, Klement Fordinál, Balázs Kronome, Juraj Maglay, Alexander Nagy; Slovenia: Bogomir Jelen, Helena Rifej, Igor Rižnar, Mirka Trajanova. 2011



Legend

-  Area covered by Senonian
-  Contour, 1000 m
-  Contour, 250 m
- Pre-Senonian surface
 -  High : 380 m
 -  Low : -5260 m



3D model horizons produced by ArcGIS Desktop 10 without manual cartographic processing.

SLOVENIA

Croatia

HUNGARY

SLOVAKIA

AUSTRIA

