

Ber. Inst. Erdwiss. K.-F.-Univ. Graz	ISSN 1608-8166	Band 22	Udine 2016
<i>IGCP 596, Closing Meeting</i>	Udine, 10-12 <sup>th</sup> October 2016		

Berichte des Institutes für Erdwissenschaften,  
Karl-Franzens-Universität Graz, Band 22

***IGCP 596***  
***On-Extended-Term***  
***Closing Meeting***

*Udine, 10-12<sup>th</sup> October 2016*

**ABSTRACT  
VOLUME**

Editorial: SUTTNER, T.J., KIDO, E., SIMONETTO, L., WATERS, J.A., CORRADINI, C.,  
CARMICHAEL, S.K. & KÖNIGSHOF, P.

Impressum:

Alle Rechte für das In- und Ausland vorbehalten.

Copyright: Institut für Erdwissenschaften, Bereich Geologie und Paläontologie,  
Karl-Franzens-Universität Graz, Heinrichstrasse 26, A-8010 Graz, Österreich

Medieninhaber, Herausgeber und Verleger: Institut für Erdwissenschaften,  
Karl-Franzens-Universität Graz, [homepage: www.uni-graz.at](http://www.uni-graz.at)

Ber. Inst. Erdwiss. K.-F.-Univ. Graz	ISSN 1608-8166	Band 22	Udine 2016
<i>IGCP 596, Closing Meeting</i>		Udine, 10-12 <sup>th</sup> October 2016	



**UDINE  
MUSEI** | MUSEO FRIULANO  
DI STORIA  
NATURALE

## Organization

### Organizing Committee

Luca SIMONETTO (Udine, Italy)  
 Thomas J. SUTTNER (University of Graz, Austria)  
 Erika KIDO (University of Graz, Austria)  
 Carlo CORRADINI (Università di Cagliari, Italy)  
 Peter KÖNIGSHOF (Senckenberg Research Institute and NHM Frankfurt, Germany)  
 Johnny A. WATERS (Appalachian State University, USA)  
 Sarah K. CARMICHAEL (Appalachian State University, USA)

### Scientific Committee

Markus ARETZ (Université de Toulouse, France)  
 Ulrich JANSEN (Senckenberg Research Institute and NHM Frankfurt, Germany)  
 Yarinpil ARIUNCHIMEG (Mongolian Academy of Sciences, Mongolia)

### Sponsors & Cooperation Partners



Ber. Inst. Erdwiss. K.-F.-Univ. Graz	ISSN 1608-8166	Band 22	Udine 2016
<i>IGCP 596, Closing Meeting</i>	Udine, 10-12 <sup>th</sup> October 2016		

## Preface

After five successful years, IGCP 596 is on-extended-term now and the time has come to conclude the project. Within the frame of the Closing Meeting of IGCP 596 on *Climate change and biodiversity patterns in the Mid-Palaeozoic*, we intend to bring together scientists that were heavily involved and attended annual project meetings or contributed publications in all the years since 2011. Beside written output several new collaborations and joint projects were established within the Devonian-Carboniferous community, but also interdisciplinary with friends from IGCP 580 and 591, which document the original intension of the *International Geoscience Programme*. It makes us happy to see some members of all these working groups again for discussion of results and consideration of future perspectives that will allow continuing research together!

The Organizing Committee

Ber. Inst. Erdwiss. K.-F.-Univ. Graz	ISSN 1608-8166	Band 22	Udine 2016
<i>IGCP 596, Closing Meeting</i>		Udine, 10-12 <sup>th</sup> October 2016	

## Contents

Aretz, M. & Corradini, C. - The redefinition of the Devonian-Carboniferous Boundary: recent developments.	p. 6
Aretz, M., Denayer, J., Nardin, E. & Poty, E. - Biodiversity of rugose corals from the Famennian to Viséan succession of Belgium: Dynamics and controlling factors.	p. 8
Carmichael, S.K. & Waters, J.A. - Devonian Anoxia, Geochemistry, Geochronology, and Extinction Research (DAGGER) - new directions from an interdisciplinary research team developed out of IGCP 596 projects.	p. 10
Corradini, C. & Suttner, T.J. - The Pre-Variscan sequence of the Carnic Alps (Austria and Italy) – Results and highlights.	p. 17
Dojen, C. - Review on some European, North African and North American Devonian Ostracods.	p. 24
Jansen, U. - Pridolian–Eifelian brachiopod faunas, palaeoenvironments and events of the Ardenno-Rhenish Massif.	p. 29
Kido, E. & Suttner, T.J. - FWF P 23775-B17 Late Eifelian climate perturbations: Effects on tropical coral communities.	p. 35
Königshof, P., Carmichael, S.K., Waters, J.A., Jansen, U., Bahrami, A., Boncheva, I. & Yazdi, M. - Palaeoenvironmental study of the Palaeotethys Ocean: The Givetian-Frasnian boundary of a shallow-marine environment using combined facies analysis and geochemistry (Zefreh Section/Central Iran).	p. 40
Königshof, P., Narkiewicz, K., Ta Hoa, P., Carmichael, S.K., Waters, J.A., Batchelor, C. & Komatsu, T. - Events in the Mid-Palaeozoic: Examples from the Eastern Paleotethys (Ne Vietnam).	p. 43
Kumpan, T., Bábek, O., Kalvoda, J., Frýda, J. & Grygar, T.M. - Devonian-Carboniferous boundary in Europe - a multidisciplinary approach.	p. 47
Liao, J.-C. & Valenzuela-Ríos, J.I. - Givetian (Middle Devonian) Subdivision, Conodont biodiversity and Global Events in the Spanish Central Pyrenees. Preliminary results based on Conodont biostratigraphy.	p. 51
Munkhjargal, A. & Sersmaa, G. - Late Devonian Trilobites from Western Mongolia.	p. 56
Pondrelli, M., Corradini, C., Spalletta, C., Suttner, T.J., Schönlaub, H.P., Pas, D., Kido, E., Corrigan, M.G., Mossoni, A., Simonetto, L., Pohler, S.M.L., Perri, M.C., Farabegoli, E., Da Silva, A.-C. & Dojen, C. – The geological map project of the Carnic Alps: selected areas with Devonian-Carboniferous sequences.	p. 58
Sersmaa G. & Ariunchimeg, Ya. - Devonian and Carboniferous strata of the Baruunhuurai Terrane in Western Mongolia.	p. 62
Slavík, L., Hladil, J., Valenzuela-Ríos, J.I., Chadimová, L., Hušková, A. & Liao, J.-C. – The Early Devonian sedimentary records, biostratigraphy and petrophysical logs from the key peri-Gondwanan sections and paleoenvironmental implications.	p. 69
Spalletta, C., Perri, M.C., Over, D.J. & Corradini, C. - The Famennian global conodont zonation.	p. 74
Valenzuela-Ríos, J.I. & Liao, J.-C. - Lower Devonian Events in the Spanish Central Pyrenees. Preliminary results based on Conodont biostratigraphy.	p. 77
Waters, J.A. - Climates and Changes in Echinoderm Biodiversity in the Mid-Palaeozoic – IGCP 596 and Assembling the Echinoderm Tree of Life.	p. 83



Ber. Inst. Erdwiss. K.-F.-Univ. Graz	ISSN 1608-8166	Band 22	Udine 2016
<i>IGCP 596, Closing Meeting</i>		Udine, 10-12 <sup>th</sup> October 2016	

## The redefinition of the Devonian-Carboniferous Boundary: recent developments

Markus Aretz<sup>1</sup> and Carlo Corradini<sup>2</sup>

<sup>1</sup> Géosciences Environnement Toulouse (OMP), Université de Toulouse, 14 Avenue Edouard Belin, 31400 Toulouse, France. email: markus.aretz@get.omp.eu

<sup>2</sup> Dipartimento di Scienze Chimiche e Geologiche, Università di Cagliari, via Trentino 51, 09127 Cagliari, Italy.

Since in the GSSP section at La Serre, southern France, the marker fossil for the base of the Carboniferous, the conodont *Siphonodella sulcata*, was found below the boundary just above a facies change, the definition of the base of the Carboniferous has been back on the agendas of the Devonian and Carboniferous subcommissions. A joint SDS/ISCS Task group was established in 2009 to redefine the base of the Carboniferous and thus to regain stratigraphical stability in this critical interval of Earth history. Task group members have been active in various aspects related to the boundary definition and a wealth of new data has become available. Characteristic for many studies are multi-disciplinary approaches, which combine palaeontological, sedimentological, geochemical and petrophysical methods and data.

Our aim is not to report all task group activities of the last years herein, but to summarize some, and especially to present a brief summary on the discussions and results. Special sessions on the DCB, or formal discussions were held at the 2<sup>nd</sup> International Congress on Stratigraphy (Strati 2015) in July 2015 in Graz, at the Congress on Carboniferous and Permian (Kazan, August 2015) and at the IGCP 596 final meeting in Brussels (September 2015). A dedicated workshop with two days of discussions and a field trip to the classical sections in Montagne Noire was organized in Montpellier in September 2016.

The task group is still gathering data and no decision has so far been made on a suitable level, an index taxon or a section. There are still many options to check. The task group is committed to stratigraphical stability, but also to a user-friendly definition of the base of the Carboniferous. In this respect the extinction events in the global Hangenberg Crises, which in the current definition predates the boundary, have been among many others one focus of our work.

It should be noted that a few papers (Becker et al., 2016; Corradini et al., 2016) discussed possible levels where to place the boundary, highlighting pros and cons for each, and several others discussed various aspects of the boundary interval (i.e.: Kaiser et al., 2015; Bábek et al., 2016).

In any case, the recent works demonstrated that the GSSP section and the auxiliary stratotype sections in China and Germany are not suitable for the definition of a new boundary. Hence the discussions are open in all directions and they require the input from all interested researchers.

Ber. Inst. Erdwiss. K.-F.-Univ. Graz	ISSN 1608-8166	Band 22	Udine 2016
<i>IGCP 596, Closing Meeting</i>		Udine, 10-12 <sup>th</sup> October 2016	

### **Original Project title**

The redefinition of the Devonian-Carboniferous Boundary.

### **Project leaders, funding agency, duration**

Aretz, M. (chair), Corradini, C. (vice-chair), Devonian-Carboniferous Boundary task group, International Commission on Stratigraphy (ICS), contribution by ICS and ISCS for organizing the Montpellier workshop in 2016.

### **Scientific background**

Because the first appearance datum (FAD) of the index conodont which indicated the base of the Carboniferous at GSSP was found below that level in connection with a facies break, beside taxonomic problems, the definition of the base of the Carboniferous system has to be re-evaluated, wherefore a special task group with members of both stratigraphic commissions (Devonian and Carboniferous) was established.

### **References**

BÁBEK, O., KUMPAN, T., KALVODA, J. & GRYGAR, T.M. (2016): Devonian/Carboniferous boundary glacioeustatic fluctuations in a platform-to-basin direction: A geochemical approach of sequence stratigraphy in pelagic settings. - *Sedimentary geology*, 337: 81-99.

BECKER, R.T., KAISER, S.I. & ARETZ, M. (2016): Review of chrono-, litho- and biostratigraphy across the global Hangenberg Crisis and Devonian-Carboniferous Boundary. - In: BECKER, R.T., KÖNIGSHOF, P. & BRETT, C.E. (eds): *Devonian Climate, Sea Level and Evolutionary Events*, Geological Society, London, Special Publications, 423.

CORRADINI, C., SPALLETTA, C., MOSSONI, A., MATYJA, H. & OVER, D.J. (2016): Conodont across the Devonian/Carboniferous boundary: a review and implication for the redefinition of the boundary and a proposal for an updated conodont zonation. - *Geological Magazine*: 15 pp.

KAISER, S.I., ARETZ, M. & BECKER, R.T. (2015): The global Hangenberg Crisis (Devonian-Carboniferous transition): review of a first-order mass extinction. - In: BECKER, R.T., KÖNIGSHOF, P. & BRETT, C.E. (eds): *Devonian Climate, Sea Level and Evolutionary Events*, Geological Society, London, Special Publications, 423.

Ber. Inst. Erdwiss. K.-F.-Univ. Graz	ISSN 1608-8166	Band 22	Udine 2016
<i>IGCP 596, Closing Meeting</i>		Udine, 10-12 <sup>th</sup> October 2016	

## **Biodiversity of rugose corals from the Famennian to Viséan succession of Belgium: Dynamics and controlling factors**

**Markus Aretz<sup>1</sup>, Julien Denayer<sup>2</sup>, Elise Nardin<sup>1</sup> and Edouard Poty<sup>2</sup>**

<sup>1</sup> Géosciences Environnement Toulouse (OMP), Université de Toulouse, CNRS, IRD, 14 avenue Edouard Belin, 31400 Toulouse, France. email: markus.aretz@get.omp.eu

<sup>2</sup> Université de Liège, Département de Géologie, Evolution and Diversity Dynamics Lab, Quartier Agora, B18, Allée du Six-Août, B-4000 Liège, Belgium.

The Famennian to Viséan shallow water successions around the Brabant Massif contain abundant rugose corals, which have been intensively studied in the last decades. A database has been compiled for the temporal and spatial distribution of 170 species regrouped in 64 genera. The dataset is considered to be taxonomically unbiased, because intra- and interspecific variabilities have been judged the same way for all specimens and all determinations validated by the last authors. The sample positions of all specimens are precisely known, and thus detailed data on facies, biostratigraphy and lithostratigraphy are available. Diversity varies considerably with time, from the lowest value of 3 to the highest value of 57, when calibrating to biozones. The highest diversity is found in the Warnantian (late Viséan), which correspond to global data and can be mainly explained by important speciation events among several colonial families as the Lithostrotonidae. Significant diversity lows are in the Ivorian (early Tournaisian) and latest Moliniacian Livian (early Viséan). Important extinction events and distinct faunal turnovers are found at the Devonian-Carboniferous Boundary, in the upper Tournaisian, and at the base of the Viséan, and to a lesser degree at the base of the Livian. These turnovers can be considered to separate individual faunal and possibly evolutionary assemblages in the Devonian (Strunian), in the early to late and late Tournaisian and in the Viséan, with the latter probably divided into two sub-assemblages (early and mid to late). It is interesting to note that the highest diversities are always reached at the end of the stages and that diversification takes rather long before the diversity peaks are reached. The important sea-level fluctuations documented in the platform carbonates have a large influence on coral abundance and distribution. Up to the latest Tournaisian, the strata considered to belong to transgressive system tracts (TST) show a higher diversity than the strata of the highstand system tract (HST) of the corresponding 3<sup>rd</sup> order sequence, whereas in Viséan times the opposite is observed. This change cannot be explained so far. The spatial distribution shows the highest abundances of rugose corals in the Visé and Condroz sedimentation areas. These maxima are largely bound to the well-exposed Warnantian strata in these regions, which enable the documentation of the global late Viséan peak. Facies influence the abundances, but a clear correlation between a distinct facies and its coral abundance can so far not be proposed, and factors like the evolutionary dynamics seem to be superimposed.



Ber. Inst. Erdwiss. K.-F.-Univ. Graz	ISSN 1608-8166	Band 22	Udine 2016
<i>IGCP 596, Closing Meeting</i>		Udine, 10-12 <sup>th</sup> October 2016	

### **Original Project title**

Diversity fluctuations on different regional and global scales of macro- and microfauna in neritic environments of the Mississippian.

### **Project leaders, funding agency, duration**

Aretz, M., Université de Toulouse 3, January 2013-ongoing.

### **Scientific background**

Profound changes in the biosphere and geosphere occurred during the lower Carboniferous (Mississippian). The major aim of this long-time research project is the identification of the extrinsic and intrinsic factors, which drive diversity fluctuations in selected groups of micro- and macrofauna in the neritic environments during the Mississippian, and the quantification of those fluctuations. Beginning on regional scales the ultimate aim is a global perspective. To achieve this aims datasets are and will be compiled for foraminifers and corals, and to a lesser extend for brachiopods, for various regions. The compilation of literature data is accompanied by detailed stratigraphical and sedimentological field studies. In the current state of the project, several key regions have been identified for very detailed studies and work is ongoing in Western Europe, North Africa and China. First pilot studies on the global spatial distribution of corals in relation to extrinsic factors as ocean currents and temperatures (Aretz et al., 2013) and on foraminifers from south China have been demonstrated the successful application of the chosen (Aretz et al., 2014).

### **References**

ARETZ, M., NARDIN, E. & VACHARD, D. (2014): Diversity patterns and palaeobiogeographical relationships of latest Devonian-Lower Carboniferous foraminifers from South China: What is global, what is local? - *Journal of Palaeogeography*, 3: 35-59.

ARETZ, M., DERA, G., LEFEBVRE, V., DONNADIEU, Y., GODDÉRIIS, Y., MACOUIN, M. & NARDIN, E. (2013): The spatial and temporal distribution of Mississippian rugose corals: Contribution of modeled oceanic currents and temperature data to this problem. - *Strata, Série 1*, 14: 8-9.

### **Output:**

#### ***Published papers***

ARETZ, M., DENAYER, J., NARDIN, E. & POTY, E. (submitted): Biodiversity of rugose corals from the Famennian to Viséan succession of Belgium: Dynamics and controlling factors. - *Palaeogeography, Palaeoclimatology, Palaeoecology*.

#### ***Abstracts***

ARETZ, M., DENAYER, J., NARDIN, E. & POTY, E. (2014): Biodiversity of rugose corals from the Famennian to Viséan succession of Belgium: Dynamics and controlling factors. - 4<sup>th</sup> International Palaeontological Congress, Mendoza, Abstract Volume: 858.

Ber. Inst. Erdwiss. K.-F.-Univ. Graz	ISSN 1608-8166	Band 22	Udine 2016
<i>IGCP 596, Closing Meeting</i>		Udine, 10-12 <sup>th</sup> October 2016	

## **Devonian Anoxia, Geochemistry, Geochronology, and Extinction Research (DAGGER) - new directions from an interdisciplinary research team developed out of IGCP 596 projects**

**Sarah K. Carmichael<sup>1</sup> and Johnny A. Waters<sup>1</sup>**

<sup>1</sup> Department of Geology, Appalachian State University, 572 Rivers St., Boone, NC 28608, USA.  
email: [carmichaelsk@appstate.edu](mailto:carmichaelsk@appstate.edu)

### **Purpose and Scope**

The DAGGER (Devonian Anoxia, Geochemistry, Geochronology, and Extinction Research) group is an interdisciplinary, international research team that consists of geochemists, sedimentologists, paleontologists, and stratigraphers who focus on the systematics of mass extinctions and anoxia events in the Late Devonian (<http://devonian.appstate.edu>). Most of what is known about Late Devonian anoxia (>80% of existing studies) comes from epicontinental basins in Europe, North America, and south China. Many of the existing hypotheses about these mass extinctions and associated anoxia events have been challenged in the last decade by a number of researchers who are either using new methodologies (De Vleeschouwer et al., 2012; Dopieralska et al., 2016) and/or are exploring field sites far outside of the Appalachian/Variscan orogenic belt and/or outside of epicontinental basins (Carmichael et al., 2016a; Carmichael et al., 2014b; George et al., 2014; Haddad et al., 2016; Komatsu et al., 2014; Königshof et al., accepted pending revision; Königshof et al., 2012). Although many of the questions about the triggers and mechanics of Late Devonian anoxia events that have been raised by these new approaches remain unanswered (summarized in Carmichael and Waters, 2015), the purpose of the DAGGER group is to look at these events from a multitude of perspectives (mineralogical, geochemical, paleontological, sedimentological, etc.) and to test new or emerging hypotheses about the potential causes of these events. Testing these hypotheses involves participation in fieldwork around the world; at the time of this writing, DAGGER team members have ongoing research in field sites in Mongolia, China, Vietnam, Iran, Germany, Belgium, and the USA. Once returned to the lab, they use a variety of analytical techniques including whole rock geochemistry, mineralogical characterization (via X-ray diffraction, petrography, and electron and cathodoluminescence microscopy), organic geochemistry, stable isotope geochemistry, magnetic susceptibility (for time series analysis and cyclostratigraphy models), and geochronology.

### **Original Project title**

Devonian Anoxia, Geochemistry, Geochronology, and Extinction Research (DAGGER).

Ber. Inst. Erdwiss. K.-F.-Univ. Graz	ISSN 1608-8166	Band 22	Udine 2016
<i>IGCP 596, Closing Meeting</i>		Udine, 10-12 <sup>th</sup> October 2016	

### **Project leaders**

Carmichael, S.K. and Waters, J.A.

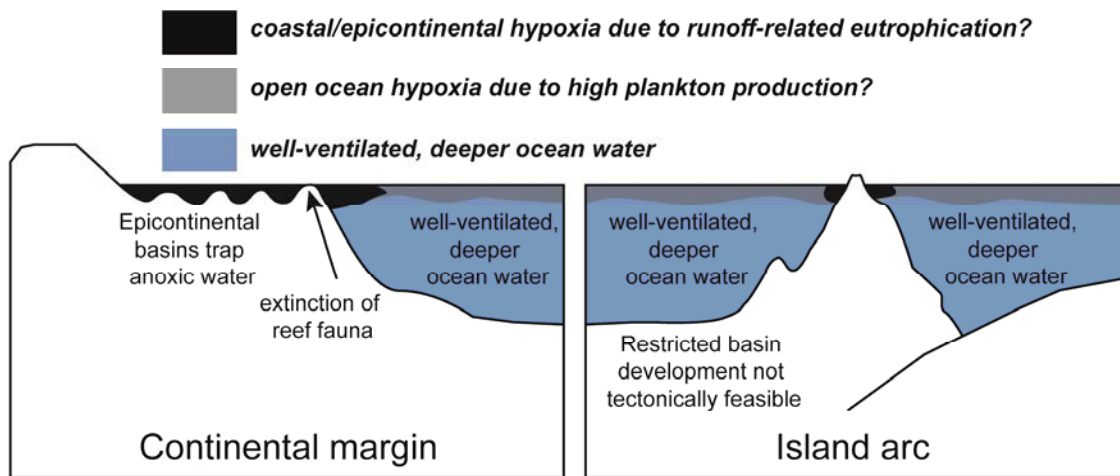
### **Personnel**

Many of the members of the DAGGER group have been working together since 2005 as members of IGCP-596 (Kido et al., 2013; Suttner et al., 2014), but the group was initiated and named in 2014 to formally acknowledge the new collaborations that were forged as part of the Joint Meeting of IGCP 596 and IGCP 580 in Ulan Bataar, Mongolia, and in order to incorporate researchers within the United States that were not affiliated with IGCP 596/580. The group is centered at Appalachian State University in the Department of Geology, and is led by Sarah Carmichael (geochemistry) and Johnny Waters (paleontology). The DAGGER science team currently consists of Drew Coleman (isotope geochemistry, University of North Carolina - Chapel Hill, USA), Peter Königshof (biostratigraphy and sedimentology, Senckenberg Research Institute and Natural History Museum, Germany), Thomas Suttner (stratigraphy, University of Graz, Austria), Erika Kido (paleontology, University of Graz, Austria), David De Vleeschouwer (paleoceanography and cyclostratigraphy, Universität Bremen, Germany), Sersmaa Gonchigdorj (field geology, Mongolian University of Science and Technology), and Yarinpil Ariunchimeg (paleontology and biostratigraphy, Palaeontological Centre, Mongolian Academy of Sciences). The DAGGER student team is composed of undergraduates from the Geology Department at Appalachian State University; since 2012, 12 students have participated in this research program (four current students, eight former students). More information about each participant is available at <http://devonian.appstate.edu/personnel>.

### **Contributions to the study of Late Devonian anoxia events**

Thus far, work by the DAGGER group in sites in northwestern China (part of the Central Asian Orogenic Belt) has shown that ocean anoxia was global in scope for both the Kellwasser Event (Carmichael et al., 2014b) and Hangenberg Event (Carmichael et al., 2016a), even in open ocean, shallow water environments. Recognition of these events has led to the development of a new model for Late Devonian ocean anoxia, where anoxia is “top down” and due to eutrophication due to terrestrially derived nutrients (Figure 1). This model contradicts the established models for anoxia, such as transgression and stagnation (Bond et al., 2004; Bond & Wignall, 2008) or upwelling of anoxic bottom waters (Algeo et al., 2007; Caplan & Bustin, 1999; Caplan et al., 1996; Cramer et al., 2008; Johnson et al., 1985; McGhee, 1996), but is consistent with more recent observations by others (Averbuch et al., 2005; George et al., 2014; Riquier et al., 2006; Tuite & Macko, 2013; Whalen et al., 2015). Development of a “top-down” eutrophication model rather than a “bottom-up” upwelling model likewise requires a climate-based trigger mechanism; whether this is due to orbital forcing (De Vleeschouwer et al., 2014) or large igneous provinces (Bond & Wignall, 2014) is unknown at this time, but will form the basis of future work.

## Surface hypoxia due to coastal eutrophication or high plankton production



**Figure 1.** New model for Late Devonian ocean anoxia based on work from the Central Asian Orogenic Belt, invoking a “top down” eutrophication event rather than a “bottom up” event due to upwelling. From Carmichael et al. (2016a).

In addition to publications from work in northwestern China, the DAGGER group has published (or is in the process of publishing) papers on sites in Germany (Königshof et al., 2015), Iran (Königshof et al., accepted pending revision), and Vietnam (Königshof et al., in review). Undergraduate student researchers in the DAGGER group are active team members, and have presented their work at a number of conferences (Batchelor et al., 2015a; Batchelor et al., 2015b; Batchelor et al., 2014; Carmichael et al., 2014a; Carmichael et al., 2016b; DeReuil et al., 2013a; DeReuil et al., 2013b; Granholm et al., 2016; Waters et al., 2012; Waters et al., 2014). In total, the DAGGER group has presented more than 22 conference papers on interdisciplinary topics related to IGCP-596 field sites since 2012.

The contributions of the DAGGER team are not limited to academia; former student Cameron Batchelor presented her work in Mongolia at the Explorer’s Club Annual Gala in March 2015 in New York City; she was the only student funded by the Explorer’s Club who was invited to present. Sarah Carmichael was recently interviewed by Pixeldust Media for a documentary on mass extinctions, to be distributed by curiositystream.com (a streaming documentary service) as well as on television networks (both domestic and international). The early work of the group (Carmichael et al., 2014b) was distributed by Science Daily, a science news website (<https://www.sciencedaily.com/releases/2013/12/131213092841.htm>).

### Funding

Much of the funding thus far for the investigations undertaken by the DAGGER group has been through Appalachian State University’s University Research Council, Department of Geology and the College of Arts and Sciences. However, major funding from the National Science Foundation for a new scanning electron microscope with a state-of-the-art energy dispersive X-ray spectroscopy (EDS)

Ber. Inst. Erdwiss. K.-F.-Univ. Graz	ISSN 1608-8166	Band 22	Udine 2016
<i>IGCP 596, Closing Meeting</i>		Udine, 10-12 <sup>th</sup> October 2016	

silicon drift detector and electron backscatter diffraction (EBSD) detector at Appalachian State University has recently been acquired by Carmichael and others (*NSF-MRI-EAR #1625137*, \$561,842). Research by the DAGGER group was a major part of this successful proposal, and the new SEM-EDS technology will allow the student team to drastically increase their productivity in many of the mineralogical and geochemical analyses. Furthermore, SEM-EBSD can be used as a non-destructive way to detect *in situ* diagenetic alteration of carbonates (Cusack et al., 2008), in comparison with commonly used techniques such as powder X-ray diffraction and cathodoluminescence, which may not always show alteration (depending on the fluid source and/or diagenetic history). This new instrumentation is expected to be fully operational by mid-2017.

### **Data Availability**

An overview of the DAGGER group's work can be seen at <http://devonian.appstate.edu>. Processed stratigraphic, geochemical, mineralogical, and isotopic data from sites associated with DAGGER group research is available to IGCP 596/580 collaborators through our DAGGER data portal (<http://dagger.appstate.edu>) upon receipt of a personalized login and password. This data is available in text (CSV) format for maximum compatibility with all software systems. The DAGGER image and raw data archive contains image files (field notes, field photos, and microscopy images are in TIFF or JPG format), XRD data (PDF and/or text format), and miscellaneous other data associated with each project location.

### **Future Directions, Ongoing Work**

The DAGGER group is still working on a number of projects from previous IGCP 596 field excursions and workshops, with ongoing projects in China, Mongolia, Iran, Belgium, the USA, and Vietnam. These projects involve geochronology (particularly for the sequences in Mongolia), isotope geochemistry (China), detailed paleontology assessments (Mongolia, China), carbonate sedimentology (Belgium), organic geochemistry (Vietnam and the USA), and exploratory fieldwork (Iran). Although these methods may seem disparate, they all seek to address the mechanisms of Late Devonian ocean anoxia in as many different paleogeographic regions as possible. Our understanding of these events remains severely compromised by sample bias (both tectonic and sedimentological), and we plan to "look for anoxia in all the wrong places," i.e. in shallow water environments, in tectonically isolated regions, and in places outside the epicontinental basins that have shaped our understanding of these events thus far.

### **References**

- ALGEO, T.J., LYONS, T.W., BLAKEY, R.C., & OVER, D.J. (2007): Hydrographic conditions of the Devonian–Carboniferous North American Seaway inferred from sedimentary Mo–TOC relationships. - *Palaeogeography, Palaeoclimatology, Palaeoecology*, 256, 3: 204-230.
- AVERBUCH, O., TRIBOVILLARD, N., DEVLEESCHOUWER, X., RIQUIER, L., MISTIAEN, B. & VLIET-LANOE, V. (2005): Mountain building-enhanced continental weathering and organic carbon burial as major causes for climatic cooling at the Frasnian–Famennian boundary (c. 376 Ma)? - *Terra Nova*, 17, 1: 25-34.

Ber. Inst. Erdwiss. K.-F.-Univ. Graz	ISSN 1608-8166	Band 22	Udine 2016
<i>IGCP 596, Closing Meeting</i>		Udine, 10-12 <sup>th</sup> October 2016	

BATCHELOR, C.J., CARMICHAEL, S.K., WATERS, J.A., COLEMAN, D., KIDO, E., SUTTNER, T. & GATOVSKY, Y. (2015a): Constraining the ages of Late Devonian extinction events in the Central Asian Orogenic Belt (CAOB): U-Pb zircon ages and igneous petrology. - Geological Society of America Annual Meeting, Volume 47, Geological Society of America Abstracts with Programs: 340.

BATCHELOR, C.J., CARMICHAEL, S.K., WATERS, J.A., COLEMAN, D., KIDO, E. & SUTTNER, T.J. (2015b): Constraining the ages of Late Devonian extinction events in the Central Asian Orogenic Belt (CAOB): U-Pb zircon ages and igneous petrology. - In: Proceedings IGCP596-SDS Symposium, Brussels, Belgium, Volume 1, Association STRATA: 12-13.

BATCHELOR, C.J., COLEMAN, D., CARMICHAEL, S.K. & WATERS, J. (2014): Zircon Age Dating of The Late Devonian Heishantou Formation. - In: Proceedings IGCP 596 & IGCP 580 Joint Meeting and Field-Workshop, Ulaanbaatar, Mongolia, Berichte des Institutes für Erdwissenschaften, Karl-Franzens-Universität Graz: 17.

BOND, D., WIGNALL, P.B. & RACKI, G. (2004): Extent and duration of marine anoxia during the Frasnian–Famennian (Late Devonian) mass extinction in Poland, Germany, Austria and France. - Geological Magazine, 141, 02: 173-193.

BOND, D.P. & WIGNALL, P.B. (2008): The role of sea-level change and marine anoxia in the Frasnian–Famennian (Late Devonian) mass extinction. - Palaeogeography, Palaeoclimatology, Palaeoecology, 263, 3: 107-118.

BOND, D.P. & WIGNALL, P.B. (2014): Large igneous provinces and mass extinctions: An update. - Geological Society of America Special Papers, 505: SPE505-502.

CAPLAN, M.L. & BUSTIN, R.M. (1999): Devonian–Carboniferous Hangenberg mass extinction event, widespread organic-rich mudrock and anoxia: causes and consequences. - Palaeogeography, Palaeoclimatology, Palaeoecology, 148, 4: 187-207.

CAPLAN, M.L., BUSTIN, R.M. & GRIMM, K.A. (1996): Demise of a Devonian-Carboniferous carbonate ramp by eutrophication. - Geology, 24, 8: 715-718.

CARMICHAEL, S.K., WATERS, J., DEREUIL, A.A., MOORE, L.M., BATCHELOR, C.J., SANCHEZ, S.K., SUTTNER, T.J. & KIDO, E. (2014a): Island Arcs in the Central Asian Orogenic Belt: implications for Late Devonian Ocean Anoxia. - In: Proceedings 10th North American Paleontological Convention, Gainesville, FL, Volume 13: 155.

CARMICHAEL, S.K. & WATERS, J.A. (2015): A decade of deciphering the Late Devonian: more answers, but many more questions. - In: Proceedings IGCP596-SDS Symposium, Brussels, Belgium, Volume 1, Association STRATA: 27-29.

CARMICHAEL, S.K., WATERS, J.A., BATCHELOR, C.J., COLEMAN, D., SUTTNER, T.J., KIDO, E., MOORE, L. M. & CHADIMOVA, L. (2016a): Climate instability and tipping points in the Late Devonian: Detection of the Hangenberg Event in an open oceanic island arc in the Central Asian Orogenic Belt. - Gondwana Research, 32: 213-231.

CARMICHAEL, S.K., WATERS, J.A., PASCHALL, O.C., KÖNIGSHOF, P., JOACHIMSKI, M.M., TA HOA, P. & KOMATSU, T. (2016b): Sustained oceanic anoxia in the Late Devonian Pho Han Formation, Cat Ba Island, Vietnam. - In: Proceedings Geological Society of America, Denver, CO: Abstract # 240-214.

Ber. Inst. Erdwiss. K.-F.-Univ. Graz	ISSN 1608-8166	Band 22	Udine 2016
<i>IGCP 596, Closing Meeting</i>		Udine, 10-12 <sup>th</sup> October 2016	

CARMICHAEL, S.K., WATERS, J.A., SUTTNER, T.J., KIDO, E. & DEREUIL, A.A. (2014b): A New Model for the Kellwasser Anoxia Events (Late Devonian): Shallow Water Anoxia in an Open Oceanic Setting in the Central Asian Orogenic Belt. - *Palaeogeography, Palaeoclimatology, Palaeoecology*, 399: 394-403.

CRAMER, B., SALTZMAN, M., DAY, J.E. & WITZKE, B.J. (2008): Record of the Late Devonian Hangenberg global positive carbon-isotope excursion in an epeiric sea setting: carbonate production, organic-carbon burial and paleoceanography during the Late Famennian: Dynamics of Epeiric Seas. - *Geological Association of Canada Special Paper*, 48: 103-118.

CUSACK, M., ENGLAND, J., DALBECK, P., TUDHOPE, A.W., FALLICK, A.E. & ALLISON, N. (2008): Electron backscatter diffraction (EBSD) as a tool for detection of coral diagenesis. - *Coral Reefs*, 27, 4: 905-911.

DE VLEESCHOUWER, D., CRUCIFIX, M., BOUNCEUR, N. & CLAEYS, P. (2014): The impact of astronomical forcing on the Late Devonian greenhouse climate. - *Global and Planetary Change*, 120: 65-80.

DE VLEESCHOUWER, D., WHALEN, M.T., DAY, J.E. J. & CLAEYS, P. (2012): Cyclostratigraphic calibration of the Frasnian (Late Devonian) time scale (western Alberta, Canada). - *Geological Society of America Bulletin*, 124, 5-6: 928-942.

DEREUIL, A.A., CARMICHAEL, S.K., WATERS, J.A., SUTTNER, T.J. & KIDO, E. (2013a): Recognition of the Kellwasser event in the Late Devonian Hongguleleng Formation of Northwestern China. - *Geological Society of America Abstracts with Programs*, Volume 45: # 225432.

DEREUIL, A.A., WATERS, J.A., CARMICHAEL, S.K., SUTTNER, T.J., KIDO, E. & CHEN, X.Q. (2013b): Diagenetic alteration in samples from the Hongguleleng Formation in the late Devonian of northwestern China. - *Geological Society of America Annual Meeting - Southeastern Section*, Volume 44: Asheville, NC, *Geological Society of America Abstracts with Programs*: 62.

DOPIERALSKA, J., BELKA, Z. & WALCZAK, A. (2016): Nd isotope composition of conodonts: An accurate proxy of sea-level fluctuations. - *Gondwana Research*, 34: 284-295.

GEORGE, A.D., CHOW, N. & TRINAJSTIC, K.M. (2014): Oxic facies and the Late Devonian mass extinction, Canning Basin, Australia. - *Geology*, 42, 4: 327-330.

GRANHOLM, J., CARMICHAEL, S.K. & WATERS, J.A. (2016): Detection of anoxia at the Devonian-Carboniferous boundary in the Namur-Dinant basin, Belgium. - In: *Proceedings Geological Society of America*, Denver, CO: Abstract # 76-32.

HADDAD, E.E., TUIE, M.L., MARTINEZ, A.M., WILLIFORD, K., BOYER, D.L., DROSER, M.L. & LOVE, G.D., (2016): Lipid biomarker stratigraphic records through the Late Devonian Frasnian/Famennian boundary: Comparison of high- and low-latitude epicontinental marine settings. - *Organic Geochemistry*, 98: 38-53.

JOHNSON, J., KLAPPER, G. & SANDBERG, C.A. (1985): Devonian eustatic fluctuations in Euramerica. - *Geological Society of America Bulletin*, 96, 5: 567-587.

KIDO, E., SUTTNER, T.J., WATERS, J.A., ARIUNCHIMEG, Y., GONCHIGDORJ, S., ATWOOD, J.W. & WEBSTER, G.D. (2013): Devonian deposits of the Baruunhuurai Terrane, western Mongolia (IGCP 596 Field Workshop). - *Episodes*, 36, 4: 242-254.

KOMATSU, T., KATO, S., HIRATA, K., TAKASHIMA, R., OGATA, Y., OBA, M., NARUSE, H., TA, P.H., NGUYEN, P. D., DANG, H.T., DOAN, T.N., NGUYEN, H.H., SAKATA, S., KAIHO, K. & KÖNIGSHOF, P. (2014): Devonian-

Ber. Inst. Erdwiss. K.-F.-Univ. Graz	ISSN 1608-8166	Band 22	Udine 2016
<i>IGCP 596, Closing Meeting</i>		Udine, 10-12 <sup>th</sup> October 2016	

Carboniferous transition containing a Hangenberg Black Shale equivalent in the Pho Han Formation on Cat Ba Island, northeastern Vietnam. - *Palaeogeography, Palaeoclimatology, Palaeoecology*, 404: 30-43.

KÖNIGSHOF, P., CARMICHAEL, S.K., WATERS, J., JANSEN, U., BAHRAMI, A., BONCHEVA, I. & YAZDI, M. (accepted, pending revision): Palaeoenvironmental study of the Palaeotethys Ocean: The Givetian-Frasnian boundary of a shallow-marine environment using combined facies analysis and geochemistry (Zefreh Section/Central Iran). - *Palaeobiodiversity and Palaeoenvironments*.

KÖNIGSHOF, P., DA SILVA, A.C., SUTTNER, T.J., KIDO, E., WATERS, J., CARMICHAEL, S.K., JANSEN, U., PAS, D. & SPASSOV, S. (2015): Shallow-water facies setting around the Kačák Event: a multidisciplinary approach. - Geological Society, London, Special Publications, 423.

KÖNIGSHOF, P., NARKIEWICZ, K., TA HOA, P., CARMICHAEL, S.K. & WATERS, J. (in review): Events in the mid-Paleozoic: Examples from the eastern Paleotethys (Si Phai section, NE Vietnam). - *Palaeobiodiversity and Palaeoenvironments*.

KÖNIGSHOF, P., SAVAGE, N.M., LUTAT, P., SARSDUD, A., DOPIERALSKA, J., BELKA, Z. & RACKI, G. (2012): Late Devonian sedimentary record of the Paleotethys Ocean – The Mae Sariang section, northwestern Thailand. - *Journal of Asian Earth Sciences*, 52: 146-157.

MCGHEE, G.R. (1996): The late Devonian mass extinction: the Frasnian/Famennian crisis. - Columbia University Press.

RIQUIER, L., TRIBOVILLARD, N., AVERBUCH, O., DEVLEESCHOUWER, X. & RIBOULLEAU, A. (2006): The Late Frasnian Kellwasser horizons of the Harz Mountains (Germany): two oxygen-deficient periods resulting from different mechanisms. - *Chemical Geology*, 233, 1: 137-155.

SUTTNER, T.J., KIDO, E., CHEN, X., MAWSON, R., WATERS, J.A., FRÝDA, J., MATHIESON, D., MOLLOY, P. D., PICKETT, J., WEBSTER, G.D. & FRÝDOVÁ, B. (2014): Stratigraphy and facies development of the marine Late Devonian near the Boulongour Reservoir, northwest Xinjiang, China. - *Journal of Asian Earth Sciences*, 80: 101-118.

TUITE, M.L., JR. & MACKO, S.A. (2013): Basinward nitrogen limitation demonstrates role of terrestrial nitrogen and redox control of delta 15N in a Late Devonian black shale. - *Geology*, 41, 10: 1079-1082.

WATERS, J., CARMICHAEL, S.K., DEREUIL, A.A., SUTTNER, T.J., KIDO, E. & CHEN, X.Q. (2012): Geochemistry across the Frasnian / Famennian Boundary, Hongguleleng Formation, Xinjiang Province, China. - In: *Proceedings V.M. Goldschmidt Conference, Montreal, ON, Volume 76, Mineralogical Magazine: #2526*.

WATERS, J., CARMICHAEL, S.K., SUTTNER, T.J., KIDO, E., MOORE, L.M., BATCHELOR, C.J. & DEREUIL, A. A. (2014): Anoxia, Extinction, and Faunal Rebound in the Late Devonian in the Central Asian Orogenic Belt: A Multi-Proxy Approach. - In: *Proceedings 10th North American Paleontological Convention, Gainesville, FL, Volume 13: 108*.

WHALEN, M.T., ŚLIWIŃSKI, M.G., PAYNE, J.H., DAY, J.E.J., CHEN, D. & DA SILVA, A.-C. (2015): Chemostratigraphy and magnetic susceptibility of the Late Devonian Frasnian–Famennian transition in western Canada and southern China: implications for carbon and nutrient cycling and mass extinction. - Geological Society, London, Special Publications, 414: SP414. 418.



## The Pre-Variscan sequence of the Carnic Alps (Austria and Italy) - Results and highlights

Carlo Corradini<sup>1</sup> and Thomas J. Suttner<sup>2</sup>

<sup>1</sup> Dipartimento di Scienze Chimiche e Geologiche, Università di Cagliari, via Trentino 51, I-09129 Cagliari, Italy.  
email: corradin@unica.it

<sup>2</sup> Naturhistorisches Museum Wien, Burgring 7, 1010 Wien; Institute for Earth Sciences (Geology & Paleontology), NAWI Graz, University of Graz, Heinrichstrasse 26, 8010 Graz, Austria.

The Pre-Variscan sequence of the Carnic Alps includes rocks deposited between the Middle Ordovician and the early Late Carboniferous, and represents one of the most continuous sequence of the world in that time interval. In a relatively small area it is possible to distinguish rocks deposited at various latitudes and climate (from cold in the Ordovician to tropical in the Devonian), and in different sedimentary environments (from shallow water, including reef deposition, to basin). Despite the huge number of papers published on this sequence, a formal lithostratigraphic scheme does not exist and the units are indicated with informal names, often different in various papers. Because the region crosses the state border between Italy and Austria, different terminologies have been adopted on both sides of the mountain chain.

A joint research project was carried out from 2008 to 2015 with the goal to redefine the lithostratigraphy of the Pre-Variscan sequence of the Carnic Alps. More than thirty researchers from various European countries, mainly from Austria and Italy, were involved in four business meetings and three field workshops (Fig.1), and the (re)study of a huge amount of old and new data, in order to achieve a common but unified terminology.

As result the Pre-Variscan sequence of the Carnic Alps is now subdivided in 36 formations, lithologically well characterized, with well-defined boundaries and designated stratotypes.

Beside several papers in international journals, a volume on the revised lithostratigraphy (edited by Corradini & Suttner, 2015) was published. It includes an introduction to the geology of the Pre-

PARTICIPANTS	I	II	III	IV	V	VI	VII
Carlo Corradini							
Maria Corrigan							
Anne Christine Da Silva							
Claudia Dojen							
Enzo Farabegoli							
Annalisa Ferretti							
Kathleen Histon							
Bernhard Hubmann							
Erika Kido							
Angelo Mossoni							
Damien Pas							
M.Cristina Perri							
Werner Piller							
Susanne Pohler							
Monica Pondrelli							
Philip Schnellbacher							
Hans Peter Schoenlaub							
Paolo Serventi							
Luca Simonetto							
Claudia Spalletta							
Thomas Suttner							
Gian Battista Vai							
Corrado Venturini							
<b>Total</b>	<b>8</b>	<b>9</b>	<b>14</b>	<b>13</b>	<b>10</b>	<b>11</b>	<b>5</b>

**Figure 1.** Participants of Carnic Alps Workshops I-VII.

Colour code: orange = indoor; yellow = field workshop.

Ber. Inst. Erdwiss. K.-F.-Univ. Graz	ISSN 1608-8166	Band 22	Udine 2016
<i>IGCP 596, Closing Meeting</i>		Udine, 10-12 <sup>th</sup> October 2016	

Variscan sequence of the Carnic Alps and a short paper on each formation with general characterization and illustrations of the type section, formation boundaries and typical macrofacies.

### **Original Project title**

Formal Lithostratigraphic Units in the Pre-Variscan Sequence of the Carnic Alps.

### **Project leaders, funding agency, duration**

Corradini, C. and Suttner, T.J., research grants of the participants, 2008-2015.

### **Scientific background**

The pre-Variscan sequence of the Carnic Alps is one of the most complete and better known in the world. Several workers investigated the area since the XIX century and produced a huge amount of papers dealing with different topics in geological sciences (geology, palaeontology, stratigraphy, structural geology, etc.).

However, the different parts of this sequence were mainly denominated with informal names, that derivate either from facies or historical terms. Furthermore, being the region across the state border between Italy and Austria, different terminologies have been adopted on both sides of the mountain chain, which result in different subdivisions of the sequence and a high number of names indicating similar -if not the same- lithological units. Also, in few cases, the same name was used to indicate different units. Moreover, almost none of these units was formalized according to the ICS (International Commission on Stratigraphy) rules.

The goal of the project was to achieve a common but unified terminology, subdividing the lithostratigraphic column of the Pre-Variscan sequence of the entire region into possible formal units, which are well defined according the ICS rules.

### **References**

CORRADINI, C. & SUTTNER, T.J. (eds) (2015): The Pre-Variscan Sequence of the Carnic Alps (Austria and Italy). - *Abhandlungen der Geologischen Bundesanstalt*, 66: 158.

### **Output:**

#### ***Published papers***

BANDEL, K., HUBMANN, B., KIDO, E., POHLER, S.M.L., SCHÖNLAUB, H.P., SIMONETTO, L. & SUTTNER, T.J. (2015): Hohe Warte Formation. - In: CORRADINI, C. & SUTTNER, T.J. (eds): The Pre-Variscan sequence of the Carnic Alps (Austria and Italy). *Abhandlungen der Geologischen Bundesanstalt*, 69: 85-88.

CORRADINI, C., CORRIGA, M.G., MÄNNIK, P. & SCHÖNLAUB, H.P. (2015): Revised conodont stratigraphy of the Cellon section (Silurian, Carnic Alps). - *Lethaia*, 48/1: 56-71.

CORRADINI, C., CORRIGA, M.G., PONDRELLI, M., SCHÖNLAUB, H.P. & SIMONETTO, L. (2015): La Valute Formation. - In: CORRADINI, C. & SUTTNER, T.J. (eds): The Pre-Variscan sequence of the Carnic Alps (Austria and Italy). *Abhandlungen der Geologischen Bundesanstalt*, 69: 77-80.

Ber. Inst. Erdwiss. K.-F.-Univ. Graz	ISSN 1608-8166	Band 22	Udine 2016
<i>IGCP 596, Closing Meeting</i>		Udine, 10-12 <sup>th</sup> October 2016	

CORRADINI, C., CORRIGA, M.G., PONDRELLI, M., SCHÖNLAUB, H.P., SIMONETTO, L., SPALLETTA, C. & FERRETTI, A. (2015): Rauchkofel Formation. - In: CORRADINI, C. & SUTTNER, T.J. (eds): The Pre-Variscan sequence of the Carnic Alps (Austria and Italy). *Abhandlungen der Geologischen Bundesanstalt*, 69: 73-76.

CORRADINI C., PONDRELLI M., CORRIGA M.G., SIMONETTO L., KIDO E., SUTTNER T.J., SPALLETTA C. & CARTA N. (2012): Geology and stratigraphy of the Cason di Lanza area (Mount Zermula, Carnic Alps, Italy). - *Berichte des Institutes für Erdwissenschaften, Karl-Franzens-Universität Graz*, 17: 83-103.

CORRADINI C., PONDRELLI M., SIMONETTO L., CORRIGA M.G., SPALLETTA C., SUTTNER T.J., KIDO E., MOSSONI A. & SERVENTI P. (2016): Stratigraphy of the La Valute area (Mt. Zermula massif, Carnic Alps, Italy). - *Bollettino della Società Paleontologica Italiana*, 55/1: 55-78.

CORRADINI C., PONDRELLI M., SUTTNER, T.J. & SCHÖNLAUB H.P. (2015): The Pre-Variscan sequence of the Carnic Alps. - *Berichte der Geologischen Bundesanstalt*, 111: 5-40.

CORRADINI, C., SCHÖNLAUB, H.P., PONDRELLI, M., SIMONETTO, L., CORRIGA, M.G., SUTTNER, T.J. & KIDO, E. (2012): A short overview on the Palaeozoic sequence of the Carnic Alps. - *Berichte des Institutes für Erdwissenschaften, Karl-Franzens-Universität Graz*, 17: 65-70.

CORRADINI, C. & SUTTNER, T.J. (eds) (2015): The Pre-Variscan Sequence of the Carnic Alps (Austria and Italy). - *Abhandlungen der Geologischen Bundesanstalt*, 66: 158.

CORRADINI, C., SUTTNER, T.J., FERRETTI, A., POHLER, S.M.L., PONDRELLI, M., SCHÖNLAUB, H.P., SPALLETTA, C. & VENTURINI, C. (2015): The Pre-Variscan sequence of the Carnic Alps - an introduction. - In: CORRADINI, C. & SUTTNER, T.J. (eds): The Pre-Variscan sequence of the Carnic Alps (Austria and Italy). *Abhandlungen der Geologischen Bundesanstalt*, 69: 7-15.

CORRIGA, M.G., CORRADINI, C., PONDRELLI, M. & SIMONETTO, L. (2012): Lochkovian (Lower Devonian) conodonts from the Rio Malinier section (Carnic Alps, Italy). - *Gortania Geologia, Paleontologia, Paleontologia*, 33: 31-38.

CORRIGA, M.G., CORRADINI, C., SCHÖNLAUB, H.P. & PONDRELLI, M. (2016): Lower Lochkovian (Lower Devonian) conodonts from Cellon section (Carnic Alps, Austria). - *Bulletin of Geosciences*, 91/2: 261-270.

CORRIGA, M.G., SUTTNER, T.J., KIDO, E., CORRADINI, C., PONDRELLI, M. & SIMONETTO, L. (2011): The age of the La Valute limestone-Findenig limestone transition in the La Valute Section (Lower Devonian, Carnic Alps, Italy). - *Gortania Geologia, Paleontologia, Paleontologia*, 32: 5-12.

FERRETTI, A., SCHÖNLAUB, H.P., CORRADINI, C., CORRIGA, M.G., PONDRELLI, M., SIMONETTO, L. & SERVENTI, P. (2015): Kok Formation. - In: CORRADINI, C. & SUTTNER, T.J. (eds): The Pre-Variscan sequence of the Carnic Alps (Austria and Italy). *Abhandlungen der Geologischen Bundesanstalt*, 69: 46-51.

FERRETTI, A., SCHÖNLAUB, H.P., CORRADINI, C., CORRIGA, M.G., PONDRELLI, M., SIMONETTO, L. & SERVENTI, P. (2015): Cardiola Formation. - In: CORRADINI, C. & SUTTNER, T.J. (eds): The Pre-Variscan sequence of the Carnic Alps (Austria and Italy). *Abhandlungen der Geologischen Bundesanstalt*, 69: 52-55.

FERRETTI, A., SCHÖNLAUB, H.P., CORRADINI, C., CORRIGA, M.G., PONDRELLI, M., SIMONETTO, L. & SERVENTI, P. (2015): Alticola Formation. - In: CORRADINI, C. & SUTTNER, T.J. (eds): The Pre-Variscan sequence of the Carnic Alps (Austria and Italy). *Abhandlungen der Geologischen Bundesanstalt*, 69: 56-60.

Ber. Inst. Erdwiss. K.-F.-Univ. Graz	ISSN 1608-8166	Band 22	Udine 2016
<i>IGCP 596, Closing Meeting</i>		Udine, 10-12 <sup>th</sup> October 2016	

KIDO, E., POHLER, S.M.L., PONDRELLI, M., SCHÖNLAUB, H.P., SIMONETTO, L., SPALLETTA, C. & SUTTNER, T.J. (2015): Kellergrat Formation. - In: CORRADINI, C. & SUTTNER, T.J. (eds): The Pre-Variscan sequence of the Carnic Alps (Austria and Italy) *Abhandlungen der Geologischen Bundesanstalt*, 69: 101-104.

MOSSONI, A., CORRADINI, C. & PONDRELLI, M. (2013): Famennian (Late Devonian) conodonts from the Pizzul West section (Carnic Alps, Italy). - *Gortania Geologia, Paleontologia, Paleontologia*, 34: 13-34.

PAS, D., DA SILVA, A.-C., SUTTNER, T., KIDO, E., BULTYNCK, P., PONDRELLI, M., CORRADINI, C., DE VLEESCHOUWER, D., DOIEN, C. & BOULVAIN, F. (2014): Insight into the development of a carbonate platform through a multi-disciplinary approach: a case study from the Upper Devonian slope deposits of Mount Freikofel (Carnic Alps, Austria/Italy). - *International Journal of Earth Sciences*, 103: 519–538.

PIRAS, S., SIMONETTO, L. & CORRADINI, C. (2012): Wenlockian (Silurian) graptolites from "La Valute Nord" Section (Mt. Zermula, Carnic Alps, Italy). - *Gortania Geologia, Paleontologia, Paleontologia*, 33: 5-14.

PIRAS, S., SIMONETTO, L. & CORRADINI, C. (2013): *Retiolites angustidens* Elles & Wood, 1908 (Graptolithina) from the Silurian of Mt. Cocco (Carnic Alps, Italy). - *Gortania Geologia, Paleontologia, Paleontologia*, 34: 5-11.

POHLER, S.M.L., BANDEL, K., KIDO, E., PONDRELLI, M., SCHÖNLAUB, H.P., SIMONETTO, L. & SUTTNER, T.J. (2015): Seewarte Formation. - In: CORRADINI, C. & SUTTNER, T.J. (eds): The Pre-Variscan sequence of the Carnic Alps (Austria and Italy). *Abhandlungen der Geologischen Bundesanstalt*, 69: 89-91.

POHLER, S.M.L., BANDEL, K., KIDO, E., PONDRELLI, M., SCHÖNLAUB, H.P., SIMONETTO, L. & SUTTNER, T.J. (2015): Lambertenghi Formation. - In: CORRADINI, C. & SUTTNER, T.J. (eds): The Pre-Variscan sequence of the Carnic Alps (Austria and Italy). *Abhandlungen der Geologischen Bundesanstalt*, 69: 92-95.

POHLER, S.M.L., BANDEL, K., KIDO, E., PONDRELLI, M., SUTTNER, T.J., SCHÖNLAUB, H.P. & MÖRTL, A. (2015): Polinik Formation. - In: CORRADINI, C. & SUTTNER, T.J. (eds): The Pre-Variscan sequence of the Carnic Alps (Austria and Italy). *Abhandlungen der Geologischen Bundesanstalt*, 69: 81-84.

POHLER, S.M.L., CORRADINI, C., KIDO, E., PONDRELLI, M., SCHÖNLAUB, H.P., SIMONETTO, L., SPALLETTA, C. & SUTTNER, T.J. (2015): Spinotti Formation. - In: CORRADINI, C. & SUTTNER, T.J. (eds): The Pre-Variscan sequence of the Carnic Alps (Austria and Italy). *Abhandlungen der Geologischen Bundesanstalt*, 69: 96-100.

PONDRELLI, M., CORRADINI, C., CORRIGA, M.G., KIDO, E., MOSSONI, A., SIMONETTO, L., SPALLETTA, C., SUTTNER, T.J. & CARTA, N. (2015): Depositional and deformational evolution of a Lower Paleozoic portion of the Southalpine domain: the Mt. Pizzul area (Carnic Alps, Italy). - *International Journal of Earth Sciences*, 104: 147-178.

PONDRELLI, M., CORRADINI, C., CORRIGA, M.G., SCHÖNLAUB, H.P., SPALLETTA, C., POHLER, S.M.L., MOSSONI, A., SIMONETTO, L., SUTTNER, T.J., PERRI, M.C., & KIDO, E. (2015): Kellerwand Formation. - In: CORRADINI, C. & SUTTNER, T.J. (eds): The Pre-Variscan sequence of the Carnic Alps (Austria and Italy). *Abhandlungen der Geologischen Bundesanstalt*, 69: 109-112.

PONDRELLI, M., CORRADINI, C., CORRIGA, M.G., SCHÖNLAUB, H.P., SPALLETTA, C., POHLER, S.M.L., MOSSONI, A., SIMONETTO, L., SUTTNER, T.J., PERRI, M.C. & KIDO, E. (2015): Vinz Formation. - In: CORRADINI, C. & SUTTNER, T.J. (eds): The Pre-Variscan sequence of the Carnic Alps (Austria and Italy). *Abhandlungen der Geologischen Bundesanstalt*, 69: 113-116.

Ber. Inst. Erdwiss. K.-F.-Univ. Graz	ISSN 1608-8166	Band 22	Udine 2016
<i>IGCP 596, Closing Meeting</i>		Udine, 10-12 <sup>th</sup> October 2016	

PONDRELLI, M., CORRADINI, C., SCHÖNLAUB, H.P., SPALLETTA, C., POHLER, S.M.L., SUTTNER, T.J., KIDO, E., PERRI, M.C., CORRIGA, M.G., MOSSONI, A. & SIMONETTO, L. (2015): Cellon Formation. - In: CORRADINI, C. & SUTTNER, T.J. (eds): The Pre-Variscan sequence of the Carnic Alps (Austria and Italy). *Abhandlungen der Geologischen Bundesanstalt*, 69: 117-120.

PONDRELLI, M., PAS, D., SPALLETTA, C., SCHÖNLAUB, H.P., FARABEGOLI, E., CORRADINI, C., SUTTNER, T.J., CORRIGA, M.G., PERRI, M.C., DA SILVA, A.C., POHLER, S.M.L., SIMONETTO, L., DOJEN, C., MOSSONI, A., KIDO, E. & HÜNEKE, H. (2015): Freikofel Formation. - In: CORRADINI, C. & SUTTNER, T.J. (eds): The Pre-Variscan sequence of the Carnic Alps (Austria and Italy). *Abhandlungen der Geologischen Bundesanstalt*, 69: 121-124.

PONDRELLI, M., SCHÖNLAUB, H.P., CORRADINI, C., SPALLETTA, C., SUTTNER, T.J., KIDO, E., PERRI, M.C., SIMONETTO, L. CORRIGA, M.G., MOSSONI, A., POHLER, S.M.L. & HÜNEKE, H. (2015): Hoher Trieb Formation. - In: CORRADINI, C. & SUTTNER, T.J. (eds): The Pre-Variscan sequence of the Carnic Alps (Austria and Italy). *Abhandlungen der Geologischen Bundesanstalt*, 69: 125-128.

SCHÖNLAUB, H.P. (2015): Fleons Formation. - In: CORRADINI, C. & SUTTNER, T.J. (eds): The Pre-Variscan sequence of the Carnic Alps (Austria and Italy). *Abhandlungen der Geologischen Bundesanstalt*, 69: 23-25.

SCHÖNLAUB, H.P. (2015): Himmelberg Formation. - In: CORRADINI, C. & SUTTNER, T.J. (eds): The Pre-Variscan sequence of the Carnic Alps (Austria and Italy). *Abhandlungen der Geologischen Bundesanstalt*, 69: 26-29.

SCHÖNLAUB, H.P. & FERRETTI, A. (2015): Plöcken Formation. - In: CORRADINI, C. & SUTTNER, T.J. (eds): The Pre-Variscan sequence of the Carnic Alps (Austria and Italy). *Abhandlungen der Geologischen Bundesanstalt*, 69: 42-45.

SCHÖNLAUB, H.P. & FERRETTI, A. (2015): Uqua Formation. - In: CORRADINI, C. & SUTTNER, T.J. (eds): The Pre-Variscan sequence of the Carnic Alps (Austria and Italy). *Abhandlungen der Geologischen Bundesanstalt*, 69: 38-41.

SCHÖNLAUB, H.P. & FERRETTI, A. (2015): Wolayer Formation. - In: CORRADINI, C. & SUTTNER, T.J. (eds): The Pre-Variscan sequence of the Carnic Alps (Austria and Italy). *Abhandlungen der Geologischen Bundesanstalt*, 69: 34-37.

SCHÖNLAUB, H.P., FERRETTI, A., CORRADINI, C., CORRIGA, M.G., PONDRELLI, M. & SIMONETTO, L. (2015): Nölbling Formation. - In: CORRADINI, C. & SUTTNER, T.J. (eds): The Pre-Variscan sequence of the Carnic Alps (Austria and Italy). *Abhandlungen der Geologischen Bundesanstalt*, 69: 61-64.

SCHÖNLAUB, H.P., FERRETTI, A., CORRADINI, C., CORRIGA, M.G., PONDRELLI, M. & SIMONETTO, L. (2015): Bischofalm Formation. - In: CORRADINI, C. & SUTTNER, T.J. (eds): The Pre-Variscan sequence of the Carnic Alps (Austria and Italy). *Abhandlungen der Geologischen Bundesanstalt*, 69: 65-68.

SCHÖNLAUB, H.P. & HEINISCH, H. (2015): Comelico Formation. - In: CORRADINI, C. & SUTTNER, T.J. (eds): The Pre-Variscan sequence of the Carnic Alps (Austria and Italy). *Abhandlungen der Geologischen Bundesanstalt*, 69: 19-22.

SCHÖNLAUB, H.P. & SIMONETTO, L. (2015): Valbertad Formation. - In: CORRADINI, C. & SUTTNER, T.J. (eds): The Pre-Variscan sequence of the Carnic Alps (Austria and Italy). *Abhandlungen der Geologischen Bundesanstalt*, 69: 30-33.

Ber. Inst. Erdwiss. K.-F.-Univ. Graz	ISSN 1608-8166	Band 22	Udine 2016
<i>IGCP 596, Closing Meeting</i>		Udine, 10-12 <sup>th</sup> October 2016	

SCHÖNLAUB, H.P., SPALLETTA, C. & VENTURINI, C. (2015): Kirchbach Formation. - In: CORRADINI, C. & SUTTNER, T.J. (eds): The Pre-Variscan sequence of the Carnic Alps (Austria and Italy). *Abhandlungen der Geologischen Bundesanstalt*, 69: 148-150.

SCHÖNLAUB, H.P. & VENTURINI, C. (2015): Val Visdende Formation. - In: CORRADINI, C. & SUTTNER, T.J. (eds): The Pre-Variscan sequence of the Carnic Alps (Austria and Italy). *Abhandlungen der Geologischen Bundesanstalt*, 69: 16-18.

SERVENTI, P., CORRADINI, C. & SIMONETTO, L. (2014): First description of the Genus *Nucleoceras* Kolebaba from the Silurian of the Carnic Alps, N.E. Italy. - *Gortania Geologia, Paleontologia, Paleontologia*, 35: 5-10.

SPALLETTA, C., FERRARI, A., KIDO, E., PERRI, M.C., POHLER, S.M.L., PONDRELLI, M., SCHÖNLAUB, H.P., SUTTNER, T.J. & VAI, G.B. (2015): Creta di Collina Formation. - In: CORRADINI, C. & SUTTNER, T.J. (eds): The Pre-Variscan sequence of the Carnic Alps (Austria and Italy). *Abhandlungen der Geologischen Bundesanstalt*, 69: 105-108.

SPALLETTA, C., PERRI, M.C., PONDRELLI, M., CORRADINI, C., MOSSONI, A. & SCHÖNLAUB, H.P. (2015): Pal Grande Formation. - In: CORRADINI, C. & SUTTNER, T.J. (eds): The Pre-Variscan sequence of the Carnic Alps (Austria and Italy). *Abhandlungen der Geologischen Bundesanstalt*, 69: 137-140.

SPALLETTA, C., PONDRELLI, M., CORRADINI, C., CORRIGA, M.G., PERRI, M.C., SCHÖNLAUB, H.P., SIMONETTO, L. & MOSSONI, A. (2015): Findenig Formation. - In: CORRADINI, C. & SUTTNER, T.J. (eds): The Pre-Variscan sequence of the Carnic Alps (Austria and Italy). *Abhandlungen der Geologischen Bundesanstalt*, 69: 129-132.

SPALLETTA, C., SCHÖNLAUB, H.P., PONDRELLI, M. & CORRADINI, C. (2015): Valentin Formation. - In: CORRADINI, C. & SUTTNER, T.J. (eds): The Pre-Variscan sequence of the Carnic Alps (Austria and Italy). *Abhandlungen der Geologischen Bundesanstalt*, 69: 133-136.

SPALLETTA, C., SCHÖNLAUB, H.P., PERRI, M.C., VENTURINI, C. & PONDRELLI, M. (2015): Zollner Formation. - In: CORRADINI, C. & SUTTNER, T.J. (eds): The Pre-Variscan sequence of the Carnic Alps (Austria and Italy). *Abhandlungen der Geologischen Bundesanstalt*, 69: 33-136.

SPALLETTA, C., SCHÖNLAUB, H.P., PONDRELLI, M., CORRADINI, C. & SIMONETTO, L. (2015): Plotta Formation. - In: CORRADINI, C. & SUTTNER, T.J. (eds): The Pre-Variscan sequence of the Carnic Alps (Austria and Italy). *Abhandlungen der Geologischen Bundesanstalt*, 69: 145-147.

SPALLETTA, C., VENTURINI, C., SCHÖNLAUB, H.P. & PONDRELLI, M. (2015): Hochwipfel Formation. - In: CORRADINI, C. & SUTTNER, T.J. (eds): The Pre-Variscan sequence of the Carnic Alps (Austria and Italy). *Abhandlungen der Geologischen Bundesanstalt*, 69: 151-154.

SUTTNER, T.J., BANDEL, K., CORRADINI, C., CORRIGA, M.G., KIDO, E., POHLER, S.M.L., PONDRELLI, M., SCHÖNLAUB, H.P., SIMONETTO, L. & VAI, G.B. (2015): Seekopf Formation. - In: CORRADINI, C. & SUTTNER, T.J. (eds): The Pre-Variscan sequence of the Carnic Alps (Austria and Italy). *Abhandlungen der Geologischen Bundesanstalt*, 69: 69-72.

SUTTNER, T.J. & KIDO, E. (2015): Distinct sea-level fluctuations and deposition of a megaclast horizon in the neritic Rauchkofel Limestone (Wolayer area, Carnic Alps) correlate with the Lochkov–Prag Event. - In: BECKER, R.T., KÖNIGSHOF, P. & BRETT, C.E. (eds): Devonian Climate, Sea Level and Evolutionary Events. Geological Society, London, Special Publications, 423.

Ber. Inst. Erdwiss. K.-F.-Univ. Graz	ISSN 1608-8166	Band 22	Udine 2016
<i>IGCP 596, Closing Meeting</i>		Udine, 10-12 <sup>th</sup> October 2016	

VENTURINI, C. & SPALLETTA, C. (2015): Dimon Formation. - In: CORRADINI, C. & SUTTNER, T.J. (eds): The Pre-Variscan sequence of the Carnic Alps (Austria and Italy). *Abhandlungen der Geologischen Bundesanstalt*, 69: 155-158.

### **Abstracts**

CORRADINI, C., CORRIGA, M.G., KIDO, E., PONDRELLI, M., SCHÖNLAUB, H.P., SIMONETTO, L., SPALLETTA, C. & SUTTNER, T. (2014): Lochkovian (Lower Devonian) conodont stratigraphy of the Carnic Alps (Italy-Austria). - In: Cerdeño, E. (ed.): 4th International Palaeontological Congress, Abstract Volume: 843.

CORRADINI, C., CORRIGA, M.G. & MÄNNIK, P. (2013): Revised conodont stratigraphy of the Silurian of Cellon, Carnic Alps. - In: LINDSKOG, A. & MEHLQVIST, K. (eds): Proceedings of the 3rd IGCP 591 Annual Meeting, Lund, Sweden, 9-19 June 2013: 69-70.

CORRADINI, C., CORRIGA, M.G. & MÄNNIK, P. (2013): Updated conodont stratigraphy of the Silurian of Cellon section, Carnic Alps. - *Asociación Paleontológica Argentina, Publicación Especial*, 13: 137.

CORRADINI, C., CORRIGA, M.G., SUTTNER, T.J., KIDO, E., VODRÁŽKOVÁ, S., KOPTÍKOVÁ, L., DA SILVA, A.C., PONDRELLI, M. & SIMONETTO, L. (2012): Facies development and MS across the Silurian/Devonian boundary in the Lake Wolayer area (Carnic Alps, Italy and Austria). - *Berichte des Institutes für Erdwissenschaften, Karl-Franzens-Universität Graz*, 17: 13-14.

CORRADINI, C., & SUTTNER, T.J. (2015): Lithostratigraphy of the Pre-Variscan sequence of the Carnic Alps (Austria-Italy). - In: PILLER, W.E. (ed.): *Strati 2015, Abstracts*. *Berichte des Institutes für Erdwissenschaften, Karl-Franzens-Universität Graz*, 21: 65.

KIDO, E., SUTTNER, T.J., PONDRELLI, M., CORRADINI, C., CORRIGA, M.G., SIMONETTO, L., VODRÁŽKOVÁ, S., JOACHIMSKI, M.M. & KOPTÍKOVÁ, L. (2013): Eifelian-Givetian crisis: evidence from lithological, geochemical and geophysical records of the Carnic Alps. - In: NARDIN, E. & ARETZ, M. (eds): "Pre-Cenozoic Climates" International Workshop, 17-19<sup>th</sup> June 2013, Toulouse (France). *Strata*, s.1, 14: 36-37.

KIDO, E., SUTTNER, T.J., PONDRELLI, M., CORRADINI, C., CORRIGA, M.G., SIMONETTO, L., VODRÁŽKOVÁ, S. & KOPTÍKOVÁ, L. (2012): Geochemical and geophysical records of the Middle Devonian sequence in the Carnic Alps. - *Berichte des Institutes für Erdwissenschaften, Karl-Franzens-Universität Graz*, 17: 29-30.

PONDRELLI, M., CORRADINI, C., SPALLETTA, C., SUTTNER, T.J., SCHÖNLAUB, H.P., PAS, D., KIDO, E., CORRIGA, M.G., MOSSONI, A., SIMONETTO, L., POHLER, S., PERRI, M.C., FARABEGOLI, E., DA SILVA, A.-C., DOJEN, C. & HÜNEKE, H. (2015): Upper Lochkovian to lower Famennian evolution of the Carnic Alps: perspectives from the 'transitional facies'. - In: PILLER, W.E. (ed.): *Strati 2015, Abstracts*. *Berichte des Institutes für Erdwissenschaften, Karl-Franzens-Universität Graz*, 21: 305.

SCHÖNLAUB, H.P., CORRADINI, C., CORRIGA, M.G. & FERRETTI, A. (2016): Updated conodont biostratigraphy of the Rauchkofel Boden Section (Katian-Pragian), Carnic Alps, Austria. - In: GURDEBEKE, P, DE WEIRD, J., VANDENBROUCKE, T.R.A. & CRAMER, B.D. (eds): IGCP 591 The early to middle Palaeozoic revolution, closing meeting, Gent, Belgium, 6-9 July, 2016, Abstracts: 71.

### **Public outreach**

CORRADINI, C., CORRIGA, M.G., KIDO, E., MUSCIO, G., PONDRELLI, M., SUTTNER, T.J., SIMONETTO, L. & SPALLETTA, C. (2013): Cason di Lanza - leggere il passato nelle rocce. - *Le guide del Geoparco della Carnia*, 1: 48.

Ber. Inst. Erdwiss. K.-F.-Univ. Graz	ISSN 1608-8166	Band 22	Udine 2016
<i>IGCP 596, Closing Meeting</i>		Udine, 10-12 <sup>th</sup> October 2016	

## **Review on some European, North African and North American Devonian Ostracods**

**Claudia Dojen<sup>1</sup>**

<sup>1</sup> Regional Museum of Carinthia, Museumgasse 2, A-9020 Klagenfurt, Austria.  
email: claudia.dojen@landesmuseum.tkn.gv.at

### **Introduction on the scientific background of the project**

Ostracodes are important elements of many marine faunas throughout the entire Phanerozoic. As many beds without conodonts turned out to be rich in ostracodes, the ostracodes are a vital source of auxiliary information on palaeoecology, biostratigraphy, and palaeogeography. Due to their strong facies dependence, ostracode assemblages and diversity change with the change of water depths and sediment input which can be interpreted in terms of climate change.

During the middle of the 20<sup>th</sup> century oil exploration motivated many research project on ostracodes, but since then, the interest shifted to other microfossils such as conodonts. Thus, nowadays only few researchers are specialised on Devonian ostracodes and several important Devonian sections are known to contain ostracodes, but are only little studied so far. E.g., the Middle and Late Devonian ostracodes of the Ardennes (France) are well known due to the extended studies of J.-G. Casier, B. Milhau and S. Maillet. Also well-known are the Early and Middle Devonian ostracodes from Cantabria, which have been studied during years by late G. Becker. Other areas have not been that much in the focus of Devonian ostracode research such as the Pyrenees (e.g. Sanchez de Posada et al., 2008, Dojen et al., 2009a) or the Carnic Alps (only one succession described by Bandel & Becker, 1975). Therefore, the taxonomically, geographically and stratigraphically crossovers are still small.

The aim of this long-term project is to gather extensive data on early Devonian ostracode successions from both Laurussia and (Peri)-Gondwana as well as the in-between situated microcontinents. The comparison and correlation of these successions should provide us with a conodont-correlated ostracode zonation with interbasinal application potential, which is crucial for interpretation of a mid-palaeozoic climate change with ostracodes in a global sense.

### **Original project title**

Change in biodiversity patterns of Devonian ostracodes from Europe, North America and North Africa as indicators for the mid-palaeozoic climate change.

### **Project leaders, funding, duration**

Dojen, C., none, long-termed (various projects are included; some have been finished respectively are about to be finished).



Ber. Inst. Erdwiss. K.-F.-Univ. Graz	ISSN 1608-8166	Band 22	Udine 2016
<i>IGCP 596, Closing Meeting</i>		Udine, 10-12 <sup>th</sup> October 2016	

## Research results

For this purpose faunas have (and will be) studied especially from sections which have already been delivered ostracodes as a by-product of conodont work. Ostracodes have been provided from the Spanish Pyrenees by the J.I. Valenzuela Rios (University of Valencia), from Nevada by M. Murphy (University of California) and from Morocco by R.T. Becker (University of Münster) and by E. Schindler (Senckenberg Research Group). Further assemblages from SE Turkey have been provided by U. Mann (Research Center Jülich). Additional samples for ostracodes from the Carnic Alps have been taken, as the area has been between Gondwana and Laurussia in the Early Devonian.

### ***Dra Valley (Anti-Atlas, S Morocco)***

Within the last 5 years the research has been focussed on the Dra-Valley, where the Devonian is world-famous for its extensive outcrops incredible rich in well-preserved faunas. Early Devonian to early Middle Devonian ostracodes from various samples from sections Bou Tserfine, Rich Tamelougou and Hassi Mouf South have been studied by H. Groos-Uffenorde and C. Dojen. The results will be published soon as a joined paper with the research teams of the University of Münster and the Senckenberg Institute Frankfurt.

As one incredible rich sample has been found at an important position near the Emsian/Eifelian boundary, it is in the centre of our interest. In the literature the boundary is assumed to be within or at the top of the Rich 4 Sandstone Member, but due to the lack of macrofossils it cannot be pinpointed. A newly found occurrence of large beyrichiids (*Zygobeyrichia subcylindrica*) within the overlying crinoid marls and the studied ostracode faunas favour the Early/Middle Devonian boundary the overlying Yeraifia Formation and not in or on top of the Rich 4 sandstone. The late Emsian ostracode faunas belong to the shallow water Eifelian Mega-Assemblage, whereas the Early Eifelian ostracode faunas delivered more spinose species characterising a deepening.

As regards Devonian events and their effect on ostracodes both the Kellwasser-Event and the Hangenberg-Event are studied thoroughly. However, the smaller-scale events such as the Daleje, Choteč or Kačák Event have not been studied in detail so far. Without covering the event horizons in detail, our study gives nonetheless preliminary information on the possible influence of these events on benthic ostracodes faunas in the W Dra Valley, where the Kačák-Event seems to be the most effective one. However, further studies have to include more material covering the event horizons in detail.

Palaeobiogeographically, most taxa belong the Palaeotethysian Province, but North-American taxa are also present and corroborate migration paths between both areas via N-Africa.

### ***Ardennes***

A second point of interest was focussed on the historical type-area of the Givetian (Givet, Ardennes Department, France). In cooperation with S. Maillet and B. Milhau benthic ostracodes of Middle and Late Givetian age have been studied. The stratigraphical distribution of the highly diverse assemblages shows the installation of a Givetian fauna with many endemic taxa close to the base of the Fromelennes Fm. At the top of the formation, this fauna disappears and is subsequently replaced

Ber. Inst. Erdwiss. K.-F.-Univ. Graz	ISSN 1608-8166	Band 22	Udine 2016
<i>IGCP 596, Closing Meeting</i>		Udine, 10-12 <sup>th</sup> October 2016	

with more cosmopolitan taxa with Frasnian affinities. This distribution is closely related to the major events of the Middle and Late Givetian in the Ardennes: the transgression pulse at the top of the Mont d'Hairs Fm., the global Taghanic Biocrisis and the global Givetian/Frasnian sea level rise. Climate change at the end of the Givetian possibly amplifies the effects of the sea level rise. This pattern of disappearance and replacement as early as the Late Givetian is at least a supraregional phenomenon (Maillet, Dojen & Milhau, 2013).

### **Spain**

In **Celtiberia**, the palaeoecological conditions of most of the ostracode bearing horizons are well known by the wealth of faunas as well as sediment properties. Thus, the T-R-curves are well established and are by no surprise reflected by the ostracode diversity (Dojen, 2005: Text-fig. 9.5).

From the Spanish **Pyrenees** only a first study of Early Devonian hemipelagic ostracodes is published (Dojen et al., 2009a). The study reveals a locally remarkable biostratigraphical succession, although the taxa have been only tentatively identified. Many Lochkovian conodont zones are characterized through the entry of a new ostracode species. However, studies on ostracodes from other Pyrenean sections are needed to establish a stable regional subdivision. Studies on other coeval hemipelagic ostracode faunas will show whether this subdivision can be extended or compared with other basins. Due to a missing funding the project has not been finished up to now.

### **Central Nevada (Coal Canyon Sections, Northern Simpson Park Range)**

Very little data on Silurian and Early Devonian ostracodes of central Nevada have been published in comparison with other groups of fossils. As faunal exchanges between Nevada and the Spanish Pyrenees in Early Devonian times are suggested (Dojen et al., 2009b), the study of the ostracodes discovered during the decades of conodont sampling by M. Murphy (University of California) is highly recommended for the future.

### **Turkey**

Around 2007 ostracode faunas from carbonate sequences in the Hazro area of SE-Anatolia, were discovered and handed over for study. The samples of the Dadas Fm. yield abundant ostracodes, most of them beyrichioideans of the subfamily Amphitoxotidina, which was the first report of beyrichioideans from the Arabian platform (Dojen, 2009). The occurring taxa show strong affinities to *Hemsiella*, *Macrypsilon*, and *Juviella*, which are known from the late Silurian of the Baltic-British Province. Although the samples were considered to be of Early Devonian age, it turns out that according to palynomorphs, conodonts and ostracodes the samples are more likely of late Silurian age. The faunas are of special interest, as SE-Anatolia is situated at the northern margin of the Arabian platform, which belonged to Gondwana in Palaeozoic times and thus, should not yield beyrichioid ostracodes. A proceeding of the studies with F. Luppold is planned for the next year.

Several additional studies on ostracodes from the Istanbul area have been published in the meanwhile by A. Nazik and colleagues.

Ber. Inst. Erdwiss. K.-F.-Univ. Graz	ISSN 1608-8166	Band 22	Udine 2016
<i>IGCP 596, Closing Meeting</i>		Udine, 10-12 <sup>th</sup> October 2016	

### **Carnic Alps**

Ostracodes of the Carnic Alps are of special interest, as the area was located in a key position between Laurussia and Gondwana in the Devonian. But obviously they are not silicified as within conodont samples provided by T. Suttner (Vienna Museum of Natural History) and C. Corradini (University of Cagliari) ostracodes are rare and poorly preserved. As it is highly unlikely that they should not occur in the limestone successions, samples have been taken for (hot) acetolysis and other related methods.

### **References**

BANDEL, K. & BECKER, G. (1975): Ostracoden aus paläozoischen pelagischen Kalken der Karnischen Alpen (Silurium bis Unterkarbon). - *Senckenbergiana lethaea*, 56: 1-83.

DOJEN, C. (2005): Early Devonian Ostracods of Celtiberia (NE Spain) – Taxonomy, Palaeoecology, Biostratigraphy, and Biogeography. - PhD Dissertation, Technische Universität Braunschweig, Braunschweig, Germany: 256 (<http://www.digibib.tu-bs.de/?docid=00000015>).

DOJEN, C. (2009): Late Silurian and Early Devonian Beyrichioidea from Gondwana and Perigondwanan terranes and their palaeobiogeographical implications. - *Bulletin de la Société Géologique de France*, 180, 4: 215-221.

DOJEN, C, VALENZUELA-RÍOS, J.I. & CARLS, P. (2009a): Ostracodes of Spain (Pyrenees, Celtiberia) and Early Devonian biostratigraphy. - *Palaeontographica Americana*, 63: 145-155.

DOJEN, C., EVOLA, G.M. & MURPHY, M.A. (2009b): Early Devonian Ostracodes from the Coal anon Section (Northern Simpson Park Range, Central Nevada. - In: Subcommission on Devonian Stratigraphy, Newsletter, 24: 36-39.

MAILLET, S., DOJEN, C. & MILHAU, B. (2013): Stratigraphical distribution of Givetian ostracodes in the type-area of the Fromelennes Formation (Fromelennes, Ardennes, France) and its relation to Givetian global events. - *Bulletin of Geosciences*, 88, 4: 865-892.

SANCHEZ DE POSADA, L.C., SANZ-LOPEZ, J. & GOZALO, R. (2008): Ostracod and conodont faunal changes across the Frasnian-Famennian (Devonian) boundary at Els Castells, Spanish central Pyrenees. - In: FRENZEL, P., BOOMER, I., SCHUDACK, U. & COLIN, J.-P. (eds): *Ostracodology: Linking bio- and geosciences in the marine realm. Revue de Micropaléontologie, Special issue, Part I.*: 205-219.

### **Output:**

#### ***Published papers***

GROOS-UFFENORDE, H., DOJEN, C., ABOUSSALAM, S., BECKER T. & SCHINDLER, E. (in progress): Devonian Ostracodes from Morocco (Dra Valley, southwestern Anti-Atlas) and the Emsian/Eifelian Boundary.

MAILLET, S., DOJEN, C. & MILHAU, B. (2013): Stratigraphical distribution of Givetian ostracodes in the type-area of the Fromelennes Formation (Fromelennes, Ardennes, France) and its relation to Givetian global events. - *Bulletin of Geosciences*, 88, 4: 865-892.

DOJEN, C., ABOUSSALAM, S., & BECKER, R.T. (2010): Palaeoecological and biogeographical interpretation of Devonian ostracodes (Emsian to basal Givetian) of the Western Dra Valley, Morocco (sections Bou Tserfine, Rich Tamelougou and Hassi Mouf). - In: Subcommission on Devonian Stratigraphy, Newsletter, 25: 37-40.

Ber. Inst. Erdwiss. K.-F.-Univ. Graz	ISSN 1608-8166	Band 22	Udine 2016
<i>IGCP 596, Closing Meeting</i>		Udine, 10-12 <sup>th</sup> October 2016	

### **Abstracts**

DOJEN, C. & GROOS-UFFENORDE, H. (2015): Devonian Ostracodes from Morocco (SW Dra Valley) and the question of the Emsian/Eifelian boundary. - Abstracts of the 8th European Ostracodologist Meeting, Tartu, Estonia, 22-30 July 2015: 24.

DOJEN, C. & GROOS-UFFENORDE, H. (2015): The position of the Emsian/Eifelian boundary in the SW Dra Valley (Morocco) reviewed by the biostratigraphical distribution of ostracodes. - 2nd International Congress on Stratigraphy STRATI 2015, Graz, 19.-23 Juli, Abstracts. Ber. Inst. Erdwiss. K.-F. Univ. Graz, 21: 84.

DOJEN, C. (2012): Taxonomie und Biostratigraphie devonischer Ostrakoden. - 6th Annual Meeting of NOBIS Austria Program & Abstract: 12.

DOJEN, C. (2011): Early Devonian Biostratigraphy with ostracodes: Problems, Progress and Possibilities. - IGCP 596 Opening meeting, Graz, 19<sup>th</sup>-24<sup>th</sup> September 2011. Ber. Inst. Erdwiss. K.-F.Univ. Graz, 16: 39.

DOJEN, C., ABOUSSALAM, S. & BECKER, R.T. (2011): Early to Middle Devonian ostracodes from the Western Dra Valley (Morocco): first eventstratigraphical implications. - IGCP 596 Opening meeting, Graz, 19<sup>th</sup>-24<sup>th</sup> September 2011. Ber. Inst. Erdwiss. K.-F.Univ. Graz, 16: 41.

DOJEN, C., ABOUSSALAM, S. & BECKER, R.T. (2011): Auswirkungen der Daleje-, Choteč- und Kačák-Events auf benthische Ostrakoden des westlichen Dra-Tals (SW-Marokko): erste Ergebnisse. - 82. Jahrestagung der Paläontologischen Gesellschaft – Abstract Volume. Beitr. Paläont., 32: 50.

DOJEN, C., ABOUSSALAM, S. & BECKER, R.T. (2011): Lowermost Emsian to lower Givetian ostracodes from the Western Dra Valley (Morocco): first palaeoecological and event-stratigraphical data. - *Joansea Geol. Paläont.*, 11: 53-54.

DOJEN, C., ABOUSSALAM, S. & BECKER, R.T. (2010): Effects of Lower /Middle Devonian Events on ostracodes from Morocco. - International Palaeontological Congress, London 2010, Programme & Abstracts: 149.

LUPPOLD, F.W., BROCKE, R., DOJEN, C. & MANN, U. (2012): Silurian-Devonian boundary in SE-Anatolia: Present stage for the biostratigraphic positioning of the boundary based on brachiopods, conodonts, ostracods and palynomorphs at the Hazro area. - Turkish Association of Petroleum Geologists, Special Publication, 6: 111-113.

Ber. Inst. Erdwiss. K.-F.-Univ. Graz	ISSN 1608-8166	Band 22	Udine 2016
<i>IGCP 596, Closing Meeting</i>		Udine, 10-12 <sup>th</sup> October 2016	

## **Pridolian–Eifelian brachiopod faunas, palaeoenvironments and events of the Ardenno-Rhenish Massif**

**Ulrich Jansen<sup>1</sup>**

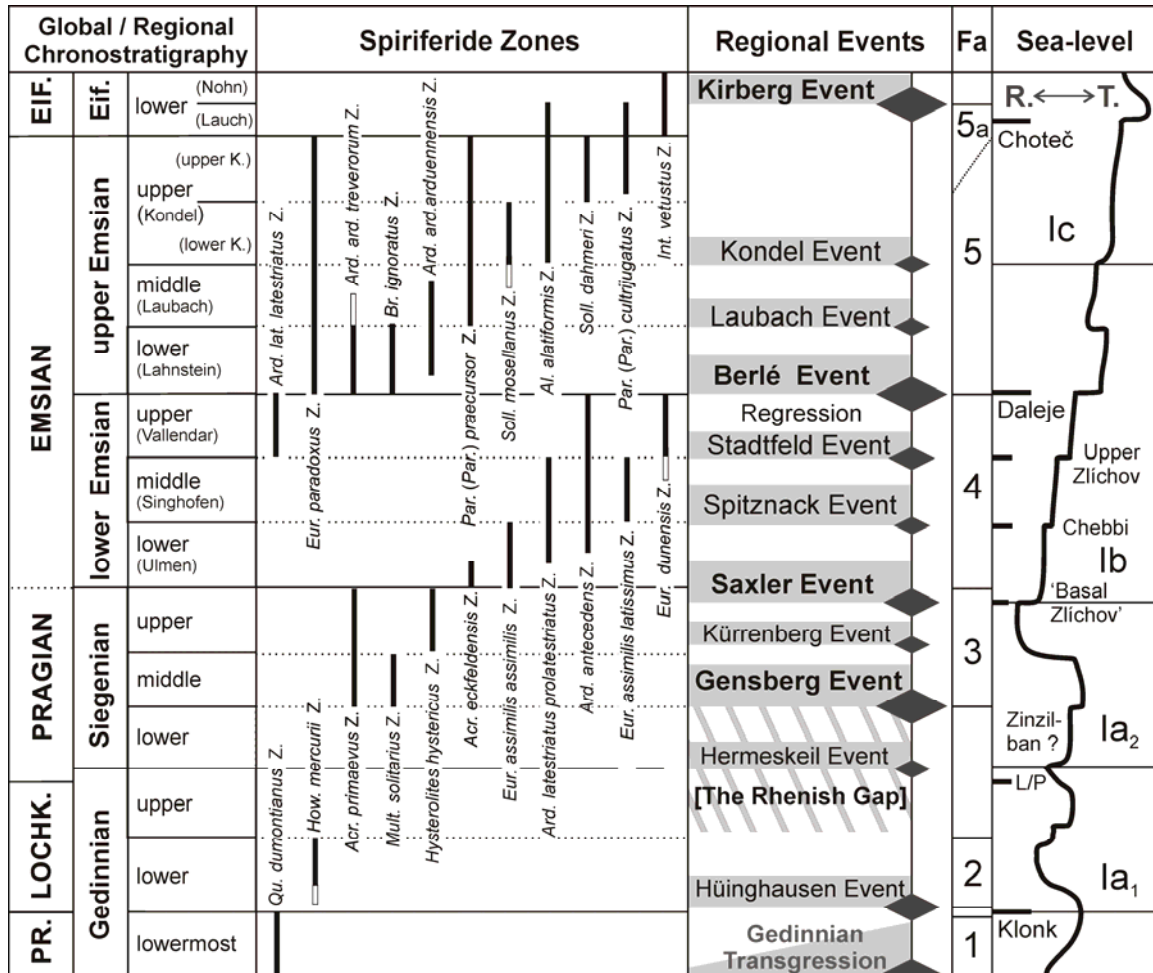
<sup>1</sup> Senckenberg Research Institute and Natural History Museum Frankfurt, Senckenberganlage 25, 60325 Frankfurt am Main, Germany. email: ulrich.jansen@senckenberg.de

Pridolian (uppermost Silurian) to lower Eifelian (lowermost Middle Devonian) rhynchonelliform (~“articulate”) brachiopod faunas from the Ardenno-Rhenish Massif are taxonomically revised and subsequently used in biostratigraphic, palaeoecological and palaeobiogeographic studies. The stratigraphic successions under consideration document the time interval from the earliest Gedinnian transgression to the early Eifelian Kirberg Event (Struve, 1990; extinction of the “OCA Fauna” *sensu* Struve, 1982).

Rapidly evolving, short-lived spiriferide species warrant the biostratigraphic control, with 22 taxon range zones from the Pridolian to the lower Eifelian (see Fig. 1). A number of additional rhynchonelliform brachiopod taxa are associated with these and also used in biostratigraphic subdivision – a parallel subdivision into assemblage zones is in preparation. Close palaeobiogeographic relationships within the Maghrebo-European Subrealm enable supraregional biostratigraphic correlations. The Rhenish sections are correlated with successions in the Artois region and the Armorican Massif (France), Bohemia (Czech Republic), Podolia (Ukraine), the Iberian Chains (northeastern Spain) and the Dra Plains (southern Morocco), and this opens new possibilities of neritic-pelagic correlation and calibration to global pelagic biostratigraphies. The new data confirm that lowermost parts of the Gedinnian sequence in the classic sense have a Pridolian (latest Silurian) age, that the basal Emsian boundary in the present GSSP sense is much older than the traditional Siegenian-Emsian boundary in the Rhenish Massif, and that the latter boundary is distinctly older than the Belgian Siegenian–Emsian boundary as defined in the Ardennes.

Distribution and composition of the brachiopod faunas from the Ardenno-Rhenish Devonian are dependent on variations of the neritic-siliciclastic, rhenotypic (“Rhenish”) facies, which is subdivided into three main subfacies: The eurhenotypic subfacies reflects shallow marine palaeoenvironments with turbid water and suitable living conditions mainly for diverse articulate brachiopods, for example coarsely ribbed spiriferides, associated with specific bivalves, trilobites, a few tabulate and rugose corals, and some ostracods, gastropods, bryozoans, crinoids and tentaculitides. Proximal, medial and distal variations of this subfacies show various distances from the coast and degrees of terrigenous influence. The pararhenotypic subfacies reflects restricted, marginal marine, deltaic or intertidal palaeoenvironments with changeable conditions, e.g. salinity fluctuations, suitable only for animals probably tolerant to these, in particular species of the terebratulide genera *Crassirensseleeria* or *Globithyris*, associated with lingulides, bivalves, agnathans, eurypterides, ostracods and tentaculitides.

The allorhenotypic subfacies reflects shallow marine palaeoenvironments with clear water, reduced or finer siliciclastic input and a higher content of calcium carbonate in the substrates. Its faunas partially contain species of genera regarded as rhenotypic, but less typical, more clear-water preferring species occur as well, for example taxa of the reticulariid spiriferides, atrypides and pentamerides. The brachiopods are accompanied by a specific trilobite fauna and a diversity of corals. The rhenotypic facies as a whole is typically developed from the Lochkovian to the Frasnian of Europe and North Africa.



**Figure 1.** Pridolian to lower Eifelian of the Rhenish Massif: spiriferide zones, regional events, faunas (Fa), and assumed correlation with eustatic sea-level fluctuations and widely spread or global events (modified after Jansen, 2016). The Pragian-Emsian boundary is indicated provisionally (not the present GSSP level, but the envisaged possible level near the basal Emsian boundary in the Rhenish sense). “Basal Zlíčov Event” in the sense of García-Alcalde (1997). Diamonds symbolize the regional events, the size of the diamonds the suggested importance of the events. The extent of the “Rhenish Gap” *sensu stricto* is indicated. Abbreviations: (brachiopods) *Acr.* = *Acrospirifer*, *Al.* = *Alatiformia*, *Ard.* = *Arduspirifer*, *ard.* = *arduennensis*, *Br.* = *Brachyspirifer*, *Eur.* = *Euryspirifer*, *How.* = *Howellella*, *Int.* = *Intermedites*, *lat.* = *latestriatus*, *Mult.* = *Multispirifer*, *Par.* = *Paraspirifer*, *Qu.* = *Quadriarius*, *Soll.* = *Sollispirifer*; (further abbreviations) K. = Kondel, L/P = Lochkovian-Pragian Boundary Event. R. = Regression, T. = Transgression, Z. = Zone. Faunas: 1 = *Quadriarius dumontianus* Fauna, 2 = *Howellella mercurii* Fauna, 3 = *Acrospirifer primaevus* Fauna, 4 = *Arduspirifer antecedens* Fauna, 5 = *Euryspirifer paradoxus* Fauna, 5a = *Paraspirifer cultrijugatus* Fauna.

Ber. Inst. Erdwiss. K.-F.-Univ. Graz	ISSN 1608-8166	Band 22	Udine 2016
<i>IGCP 596, Closing Meeting</i>		Udine, 10-12 <sup>th</sup> October 2016	

The studied Ardenno-Rhenish brachiopods are preserved as characteristic sets of assemblages, which stratigraphically follow one after the other as distinct “faunal intervals” or “faunas” named after characteristic spiriferide species: *Quadrifarius dumontianus*, *Howellella mercurii*, *Acrospirifer primaevus*, *Arduspirifer antecedens*, *Euryspirifer paradoxus* and *Paraspirifer cultrijugatus* faunas (Fig. 1). The changes between these faunas were possibly related to shelf-wide or more regional environmental perturbations or events of different magnitude and duration, leading to emigration or regional extinction of substantial parts of a brachiopod fauna. After these short-term events or more extended phases, a new fauna took over. If the faunal shifts always occurred with a severe or sudden crisis or with a more gradually changing palaeoenvironment stimulating a stepwise replacement of the fauna is still unclear. They possibly resulted from greater changes in the following factors: quantity of siliciclastic input, sedimentation rate, subsidence rate, eustatic and relative sea-level, and climate. In addition, smaller events are present between the major ones. The most distinct events (Fig. 1) are defined with locality names (Mittmeyer, 2008; Jansen, 2016) and may correlate mainly with transgressions (e.g. Berl  Event), but also with regressions (K rrenberg Event). In the evaluation of the relative sea-level history of the Ardenno-Rhenish area, the published global sea-level curves (e.g. Johnson et al., 1985; Walliser, 1998) are taken into consideration as well.

Episodes of unsuitable or hostile conditions, on a shelf-wide or more regional scale, may have lasted for several thousands or hundred thousands of years, or even longer. Evolution continued, partly in small and isolated habitats probably within the main Ardenno-Rhenish Shelf or at its periphery – not necessarily documented in the fossil record – or in neighbouring shelf areas. Restricted panmixis may have led to accelerated evolution within smaller populations. With the widespread recurrence of more suitable conditions, brachiopods immigrated again from outside or spread over the shelf from isolated habitats, and benthic biocoenoses with brachiopods could re-establish on a wider scale – a case of habitat-tracking. This pattern is particularly obvious after the late Gedinnian to early Siegenian phase of the “Rhenish Gap” (*sensu stricto*). This is a previously often underestimated interval of 6–8 Ma representing a continuous, strong regressive phase in the Ardenno-Rhenish area which is not reflected by the global sea-level curve and presumably caused mainly by increasing siliciclastic input; terrestrial, limnic-fluvial, lacustrine, deltaic or intertidal conditions spread out in wide parts of the Ardenno-Rhenish region. Thick, mostly barren sequences largely lacking open marine faunas are typical. The “Rhenish Gap” may extend in the west to southwest England and in the east to southern Poland.

Only modest evolutionary change took place in the intervals of more stable marine palaeoenvironments and within the Ardenno-Rhenish Shelf, although certainly fostered by events of smaller magnitude.

In summary, the Pridolian to lower Eifelian sedimentary successions of the Ardenno-Rhenish area exemplify the dependence of the marine fossil record on the interplay of past geological processes such as eustatic sea-level changes, subsidence and sedimentation. In general, the global development of the sea-level was partly masked by regionally changing subsidence and sedimentation rates. The palaeoclimate played a role as well, as the suggested, partly tropical humid conditions resulted in strong physical erosion and fluvial transport of siliciclastic material and nutrients

Ber. Inst. Erdwiss. K.-F.-Univ. Graz	ISSN 1608-8166	Band 22	Udine 2016
<i>IGCP 596, Closing Meeting</i>		Udine, 10-12 <sup>th</sup> October 2016	

from the Old Red Continent into the shelf sea. During transgressive intervals, the warm climate provided favourable living conditions for brachiopods in the coastal and shallow water palaeoenvironments of the Ardenno-Rhenish Sea. In general, rapidly changing environmental conditions and palaeogeographic constellations along vast shelf areas during a series of events enhanced the evolutionary development of brachiopods in the Early Devonian, finally leading to a diversity peak in the Emsian – this observation would fit well with the concept of a “Great Eodevonian Biodiversification Event” (Blieck, 2015).

### **Original project title**

Revision of Rhenish Lower Devonian Brachiopoda.

### **Project leaders, funding agency, duration**

Jansen, U., Senckenberg Research Institute, long-term project.

### **Scientific background**

The main objectives are taxonomic revisions of many still poorly defined taxa, to establish a revised brachiopod biostratigraphy consisting of formally defined brachiopod zones, to analyse faunal changes and to reconstruct the brachiopods’ palaeoecology, palaeobiology and palaeobiogeography. Thousands of specimens from numerous institutions, museums and private collections are studied for this purpose. Previously published biostratigraphic data are compiled and critically re-appraised. As the faunal developments across the lower and upper boundaries of the Lower Devonian shall be considered as well, brachiopods from the Pridolian and lower parts of the Eifelian are examined. Apart from the brachiopod biozonation, it is attempted to provide new data for the correlation of the Rhenish successions with sections in other parts of Europe and in North Africa where neritic–pelagic correlations are possible.

The general faunal development is examined and interpreted against the background of sedimentary sequences and the facies, discussing possible sea-level fluctuations, events and palaeoenvironmental changes. Aspects of palaeobiology and palaeoecology of the Rhenish brachiopods as shallow marine bottom-dwellers and suspension-feeders are focused. These had to stand the rough conditions of siliciclastic, often high-energy environments reflected by the rhenotypic facies. Relationships of form and function to these specific conditions are considered. Finally, it is intended to better constrict the palaeobiogeographic position of Rhenish brachiopod faunas. To achieve this aim, side-by-side comparisons with related species from other continents are made. In the future it is planned to apply for financial support to run subprojects dealing with selected topics, for example ecological and palaeobiogeographic analyses.

### **References**

BLIECK, A. (2015): An Early Devonian peak of biodiversity: the case of heterostracan vertebrates. - In: MOTTEQUIN, B., DENAYER, J., KÖNIGSHOF, P., PRESTIANNI, C. & OLIVE, S. (eds): IGCP 596 – SDS



Ber. Inst. Erdwiss. K.-F.-Univ. Graz	ISSN 1608-8166	Band 22	Udine 2016
<i>IGCP 596, Closing Meeting</i>		Udine, 10-12 <sup>th</sup> October 2016	

Symposium. Climate change and Biodiversity patterns in the Mid-Palaeozoic. September 20–22, 2015, Brussels, Belgium. Abstracts. STRATA, 2015, Série 1, 16: 16-17.

GARCÍA-ALCALDE, J.L. (1997): North Gondwanan Emsian events. - *Episodes*, 20, 4: 241-246.

JANSEN, U. (2016): Brachiopod faunas, facies and biostratigraphy of the Pridolian to lower Eifelian succession in the Rhenish Massif (Rheinisches Schiefergebirge, Germany). - In: BECKER, R.T., KÖNIGSHOF, P. & BRETT, C.E. (eds): Devonian Climate, Sea Level and Evolutionary Events. Geological Society, London, Special Publications, 423.

JOHNSON, J.G., KLAPPER, G. & SANDBERG, C.A. (1985): Devonian eustatic fluctuations in Euramerica. - *Bulletin of the Geological Society of America*, 96: 567-587.

MITTMEYER, H.-G. (2008): Unterdevon der Mittelrheinischen und Eifeler-Typ-Gebiete (Teile von Eifel, Westerwald, Hunsrück und Taunus). - In: DEUTSCHE STRATIGRAPHISCHE KOMMISSION (ed.): Stratigraphie von Deutschland VIII. Devon. Schriftenreihe der Deutschen Gesellschaft für Geowissenschaften, 52: 139-203.

STRUVE, W. (1982): The Eifelian within the Devonian frame, history, boundaries, dentitions. - In: ZIEGLER, W. & WERNER, R. (eds): On Devonian Stratigraphy and Palaeontology of the Ardenno-Rhenish Mountains and related Devonian Matters. Courier Forschungsinstitut Senckenberg, 55: 401-432.

STRUVE, W. (1990): Paläozoologie III (1986-1990). - In: ZIEGLER, W. (ed.): Wissenschaftlicher Jahresbericht 1988/89 des Forschungsinstituts Senckenberg, Frankfurt am Main. Courier Forschungsinstitut Senckenberg, 127: 251-279.

WALLISER, O.H. (1998): Meeresspiegel (H100di97). - In: WEDDIGE, K. (ed.): Devon-Korrelationstabelle. Ergänzungen 1997. *Senckenbergiana lethaea*, 77: 298.

## **Output:**

### ***Published papers***

JANSEN, U. (2012): On the traditional Siegenian-Lower Emsian successions in the Rhenish Slate Mountains, in special consideration of the basal Emsian boundary and its supraregional correlation. - In: Subcommission on Devonian Stratigraphy, Newsletter, 27: 21-27.

JANSEN, U. (2014): Strophomenid brachiopods from the Rhenish Lower Devonian (Germany). - *Bulletin of Geosciences*, 89: 113-136.

JANSEN, U. (2014): Pridolian to Early Eifelian Brachiopod Zonation of the Rhenish Massif. - In: RÖCHA, R., PAIS, J., KULLBERG, J.C. & FINNEY, S. (eds): STRATI 2013 First International Congress on Stratigraphy – At the Cutting Edge of Stratigraphy: 407-411.

JANSEN, U. (2016): Brachiopod faunas, facies and biostratigraphy of the Pridolian to lower Eifelian succession in the Rhenish Massif (Rheinisches Schiefergebirge, Germany). - In: BECKER, R.T., KÖNIGSHOF, P. & BRETT, C.E. (eds): Devonian Climate, Sea Level and Evolutionary Events. Geological Society, London, Special Publications, 423.

Ber. Inst. Erdwiss. K.-F.-Univ. Graz	ISSN 1608-8166	Band 22	Udine 2016
<i>IGCP 596, Closing Meeting</i>		Udine, 10-12 <sup>th</sup> October 2016	

### **Abstracts**

JANSEN, U. (2012): Late Silurian to earliest Middle Devonian evolution of Rhenish brachiopods. - In: WITZMANN, F. & ABERHAN, M. (eds): Centenary Meeting of the Paläontologische Gesellschaft. Programme, Abstracts, and Field Guides. 24.09. – 29.09.2012, Museum für Naturkunde Berlin. Terra Nostra, Schriften der GeoUnion Alfred-Wegener-Stiftung, 2012, 3: 86.

JANSEN, U. (2012): Revision of Rhenish Lower Devonian Brachiopoda. - In: WITZMANN, F. & ABERHAN, M. (eds): Centenary Meeting of the Paläontologische Gesellschaft. Programme, Abstracts, and Field Guides. 24.09. – 29.09.2012, Museum für Naturkunde Berlin. Terra Nostra, Schriften der GeoUnion Alfred-Wegener-Stiftung, 2012, 3: 86-87.

JANSEN, U. (2013): Early Devonian brachiopod faunas, palaeoenvironments and bioevents in the Rhenish Massif (Germany). - In: SDS-IGCP 596 Abstract Book, Institute Scientifique Meeting Morocco, March 2013, Erfoud/Morocco.

JANSEN, U. (2013): Pridolian to early Eifelian brachiopod zonation of the Rhenish Massif (Germany). - In: STRATI 2013, First International Congress on Stratigraphy. On the cutting edge of Stratigraphy. Lisboa, 1-7 July 2013. Ciências da Terra, Volumen Especial VII: 75-76.

CHEN, X. & JANSEN, U. (2015): The distribution of the Lower Devonian brachiopod genus *Paraspirifer* Wedekind, 1926 and its palaeogeographic implications. - In: HUANG, B. & SHEN, S. (eds): The Brachiopod World. Abstracts for IBC 7, Nanjing, China, 2015. Permophiles. Newsletter of the Subcommittee on Permian Stratigraphy, 61, suppl. 1: 20.

JANSEN, U. (2015): Pridolian to Eifelian brachiopod faunas, biofacies and events of the Rhenish Massif (Germany). In: HUANG, B. & SHEN, S. (eds): The Brachiopod World. Abstracts for IBC 7, Nanjing, China, 2015. Permophiles. Newsletter of the Subcommittee on Permian Stratigraphy, 61, suppl. 1: 47-49.

JANSEN, U. (2015): The Pridolian to Eifelian succession of the Rhenish Massif (Rheinisches Schiefergebirge, Germany): brachiopod faunas, events and correlation. - In: GÜLLI, E. & PILLER, W.E. (eds): STRATI 2015, 2<sup>nd</sup> International Congress on Stratigraphy. 19. – 23. July 2015, Graz, Austria. Berichte des Institutes für Erdwissenschaften, Karl Franzens-Universität Graz, 21: 184.

JANSEN, U. (2015): Brachiopod diversity, biofacies and events in the Rhenish Lower Devonian (Germany). - In: MOTTEQUIN, B., DENAYER, J., KÖNIGSHOF, P., PRESTIANNI, C. & OLIVE, S. (eds): IGCP 596 – SDS Symposium. Climate change and Biodiversity patterns in the Mid-Palaeozoic. September 20–22, 2015, Brussels, Belgium. Abstracts. STRATA, 2015, Série 1, 16: 71-72.

JANSEN, U. (2016): The Good, the Bad and the Ugly: Rhenish Lower Devonian brachiopods as biostratigraphic, palaeobiogeographic and palaeoecologic indicators. - In: GURDEBEKE, P., DE WEIRD, J., VANDEN-BROUCKE, T.R.A. & CRAMER, B.D. (eds): IGCP 591 The Early to Middle Paleozoic Revolution. Closing Meeting, Ghent University, Belgium, 6–9 July 2016, Abstracts: 48.

### **Public outreach**

JANSEN, U. (2012): Die Welt des frühen Devons aus der Sicht der Brachiopodenforschung. Natur Forschung Museum, 142: 44-51.

Ber. Inst. Erdwiss. K.-F.-Univ. Graz	ISSN 1608-8166	Band 22	Udine 2016
<i>IGCP 596, Closing Meeting</i>		Udine, 10-12 <sup>th</sup> October 2016	

## **FWF P 23775-B17 Late Eifelian climate perturbations: Effects on tropical coral communities**

**Erika Kido<sup>1</sup> and Thomas J. Suttner<sup>2</sup>**

<sup>1</sup> Institute for Earth Sciences (Geology & Paleontology), NAWI Graz, University of Graz, Heinrichstrasse 26, 8010 Graz, Austria. email: erika.kido@uni-graz.at

<sup>2</sup> Naturhistorisches Museum Wien, Burgring 7, 1010 Wien; Institute for Earth Sciences (Geology & Paleontology), NAWI Graz, University of Graz, Heinrichstrasse 26, 8010 Graz, Austria.

Project FWF P 23775-B17 focused on late Eifelian climate perturbations and effects on climate sensitive organisms from low latitude shallow marine environments in central Europe. Results show that the so called Kačák crisis, which took place short before the Eifelian-Givetian boundary (numerical age: 387.7 million years ago), conforms to an interval of sea-level rise and fall contemporaneous with increasing and subsequently decreasing sea surface temperatures during the latest *kockelianus-ensensis* conodont biozones. This is confirmed by specific trends from the magnetic susceptibility of sedimentary rocks and by palaeotemperature calculations from the stable oxygen isotope composition of phosphatic microfossils (conodonts). An important issue of this project was the multidisciplinary study of sections from different bathymetric settings within a well-known platform to basin transect in low latitudes. Respectively, we worked out detailed profiles of five formations in the Carnic Alps, a mountain chain allocated at the Austrian/Italian border (Spinotti Formation, Kellergrat Formation, Freikofel Formation, Hoher Trieb Formation, Valentin Formation). We found out that sea surface temperature from shallow marine to pelagic deposits records increasing values across the event interval. Similar results are obtained for the neritic Middle Devonian sequence of the Prague Synform (Acanthopyge Limestone, Upper Dark Interval).

In order to establish a model on the cause of the Kačák crisis comprehensive geochemical analysis (stable carbon isotopy, XRF analysis and total organic carbon and sulfur contents) and gamma ray spectrometry together with information from microfacies were performed. Effects of the event on shallow marine communities are obvious. At least within carbonate platform deposits in the Carnic Alps, a change, for example in the composition of rugose coral taxa, from a low diversity fauna during and probably until short after the event interval to a rich and diverse fauna in the early Givetian is recognized. However, we could clarify that the rugose coral fauna preceding the Kačák Event is not late Eifelian in age, but older, which concludes that the disappearance of corals was not directly influenced by the Kačák Event, but probably a result of regionally changed palaeoenvironmental conditions. In order to display biodiversity patterns of climate sensitive organisms across the event interval we entered more than 1000 collections of published record on corals and conodonts into the Palaeobiology Database. This gives us the opportunity to model the response of rugose corals to late

Ber. Inst. Erdwiss. K.-F.-Univ. Graz	ISSN 1608-8166	Band 22	Udine 2016
<i>IGCP 596, Closing Meeting</i>		Udine, 10-12 <sup>th</sup> October 2016	

Eifelian climate perturbations set in a global context. Because the Database is very complex it will take more time until we can conclude that issue.

For further comparison of results from the Carnic Alps and the Czech Republic, we started to investigate Middle Devonian deposits allocated in shallow marine settings of southern Laurussia (Eifel, Germany) and of a volcanic island arc complex in northern hemisphere low latitudes of the Palaeotethys (Baruunhuurai Terrane, Mongolia). Intense cooperation with two other international projects (IGCP 580 and 596) resulted in strong support of the community for dissemination of results.

### **Original project title**

Late Eifelian climate perturbations: Effects on tropical coral communities.

### **Project leaders, funding agency, duration**

Suttner, T.J., Austrian Science Fund (FWF), project budget: 271.050,86 EUR, 2011-2015.

### **Results**

- The multidisciplinary investigation of Eifelian to Givetian sections especially in the Carnic Alps resulted in the most intensively studied area where the Kačák Event is evidenced. One of project related publications is cited under the Wikipedia entry for <Kačák Event>.

- Identification of conodont faunas from more than 300 rock samples led to a slightly changed age calibration of shallow marine and ramp deposits which previously was based on occurrence data of macrofossils or inferred by correlation of lithological features. Project results clarified age-related matters for sections in the Carnic Alps (Spinotti Formation, Kellergrat Formation, Freikofel Formation, Hoher Trieb Formation and Valentin Formation), the Graz Palaeozoic (Plabutsch Formation, Tyrnaueralm Formation), Prague Synform (upper limit of Acanthophyge Limestone, Upper Dark Interval) and the Eifel (upper limit of the Junkerberg Formation).

- We addressed the question whether the Kačák Event represents a global extinction event or not. Whether sea-level change during the latest *kockelianus-ensensis* conodont biozones is related exclusively to climatically changed conditions or additionally forced by tectonic activity within the European Province accomplished by the closure of the Rheic Ocean will be tested by comparison of our results with studies from western Laurussia (Canada, Appalachian Basin), shelf deposits of eastern Laurussia (Holy Cross Mountains in Poland), Gondwana (e.g. the GSSP at Mech Irdane in Morocco) and from the Russian Craton (Altay and Ural mountains in Russia) with adjacent regions represented by volcanic island arcs (e.g. Baruunhuurai Terrane in western Mongolia).

- Effects of the Kačák Event on climate sensitive organisms such as rugose corals are obvious. In the Carnic Alps for example, we recognize a change in the coral community before and after the event interval. However, it turned out that coral-rich deposits of the Spinotti Formation, grown in nearshore environments of the carbonate platform before the Kačák Event, are older than proposed in literature (not latest Eifelian, but late Emsian to Eifelian) which documents that the decline/disappearance of coral taxa is not directly related to the Kačák Event in that specific case. However, in subsequently following deposits which are characterized by *Amphipora* limestone that persists until early Givetian

Ber. Inst. Erdwiss. K.-F.-Univ. Graz	ISSN 1608-8166	Band 22	Udine 2016
<i>IGCP 596, Closing Meeting</i>		Udine, 10-12 <sup>th</sup> October 2016	

(and re-appears for several times until the Frasnian, for example in Moravia), significantly, only the rugose coral *Dendrostella* (at least two species) is present, e.g. at Mount Zermula (Cason di Lanza, Italy). Between the Marinelli hut and Plöcken Pass, *Amphipora* limestone interfingers with coral frame- and rudstone that had its onset in the earliest Givetian (*hemiansatus* conodont Biozone). With the onset of the coral reef species of *Dendrostella* disappeared. Based on palaeoenvironmental analysis, we conclude that the occurrence of *Dendrostella* in lagoonal deposits is linked with a change of specific environmental conditions on the carbonate platform during the Kačák transgression. In pelagic deposits of the same basin, corals from the platform are reworked and occur in distinct breccia levels below and above the Kačák Event interval. For biodiversity analysis about 200 oriented sections of rugose corals were produced. From the base of Spinotti Formation rugose coral genera such as *Acanthophyllum* sp., *Temnophyllum* sp., *Disphyllum* sp.?, *Phacellophyllum* sp., *Spinophyllum* sp., Ptenophyllidae were identified. Within the Hoher Trieb Formation *Cyathophyllum* sp., *Grypophyllum* sp. and *Dendrostella* sp. are found among others.

- Stable oxygen isotope analysis of the PO<sub>4</sub>-group of conodont apatite for calculation of palaeotemperatures (sea surface temperature = SST) in shallow marine, ramp and pelagic settings within the Palaeocarnic domain across the Late Eifelian Kačák Event gives implications not only on the palaeotemperature, but also addresses questions related to conodont ontogeny and salinity concentration of different bathymetric settings. Oxygen isotope values in shallow marine settings vary between 19.2-19.6 ‰ V-SMOW, while pelagic settings have values between 18.4-19.3 ‰ V-SMOW. Compared to that, conodont apatite from the highly condensed deeper marine Wolayer Glacier section shows values that range between 17.7-18.1 ‰ V-SMOW (measurements by Michael Joachimski and his team, Geozentrum Nordbayern, FAU). Interpretation of results from that study will help improving the quality of SST calculations based on conodont apatite.

### **Output:**

#### ***Published papers***

CORRADINI, C., CORRIGA, M.G., KIDO, E., MUSCIO, G., PONDRELLI, M., SUTTNER, T.J., SIMONETTO, L. & SPALLETTA, C. (2013): Cason di Lanza – Leggere il passato nelle rocce. - Le guide del geoparco della Carnia – 1, Museo Geologico della Carnia, Comunità Montana della Carnia: 1-48.

CORRADINI, C., SUTTNER, T.J., FERRETTI, A., POHLER, S.M.L., PONDRELLI, M., SCHÖNLAUB, H.-P., SPALLETTA, C. & VENTURINI, C. (2015): The Pre-Variscan sequence of the Carnic Alps - an introduction. - In: CORRADINI, C. & SUTTNER, T.J. (eds): The Pre-Variscan sequence of the Carnic Alps (Austria and Italy). Abhandlungen der Geologischen Bundesanstalt, 69: 7-15.

CORRADINI, C., PONDRELLI, M., SIMONETTO, L., CORRIGA, M.G., SPALLETTA, C., SUTTNER, T.J., KIDO, E., MOSSONI, A. & SERVENTI, P. (2016): Stratigraphy of the La Valute area (Mt. Zermula massif, Carnic Alps, Italy). - Bollettino della Società Paleontologica Italiana, 55, 1: 55-78.

TONAROVÁ, P., HINTS, O., KÖNIGSHOF, P., SUTTNER, T.J., KIDO, E., DA SILVA, A.C. & PAS, D. (2016): Middle Devonian jawed polychaete fauna from the type Eifel area, western Germany, and its biogeographical and evolutionary affinities. - Papers in Palaeontology, 2, 2: 295-310.

Ber. Inst. Erdwiss. K.-F.-Univ. Graz	ISSN 1608-8166	Band 22	Udine 2016
<i>IGCP 596, Closing Meeting</i>		Udine, 10-12 <sup>th</sup> October 2016	

POHLER, S.M.L., BANDEL, K., KIDO, E., PONDRELLI, M., SUTTNER, T.J., SCHÖNLAUB, H.-P. & MÖRTL, A. (2015): Polinik Formation. - In: CORRADINI, C. & SUTTNER, T.J. (eds): The Pre-Variscan sequence of the Carnic Alps (Austria and Italy). *Abhandlungen der Geologischen Bundesanstalt*, 69: 81-84.

POHLER, S.M.L., CORRADINI, C., KIDO, E., PONDRELLI, M., SCHÖNLAUB, H.-P., SIMONETTO, L., SPALLETTA, C. & SUTTNER, T.J. (2015): Spinotti Formation. - In: CORRADINI, C. & SUTTNER, T.J. (eds): The Pre-Variscan sequence of the Carnic Alps (Austria and Italy). *Abhandlungen der Geologischen Bundesanstalt*, 69: 96-100.

KIDO, E., POHLER, S.M.L., PONDRELLI, M., SCHÖNLAUB, H.-P., SIMONETTO, L., SPALLETTA, C. & SUTTNER, T.J. (2015): Kellergrat Formation. - In: CORRADINI, C. & SUTTNER, T.J. (eds): The Pre-Variscan sequence of the Carnic Alps (Austria and Italy). *Abhandlungen der Geologischen Bundesanstalt*, 69: 101-104.

PONDRELLI, M., CORRADINI, C., CORRIGA, M.G., SCHÖNLAUB, H.P., SPALLETTA, C., POHLER, S.M.L., MOSSONI, A., SIMONETTO, L., SUTTNER, T.J., PERRI, M.C. & KIDO, E. (2015): Vinz Formation. - In: CORRADINI, C. & SUTTNER, T.J. (eds): The Pre-Variscan sequence of the Carnic Alps (Austria and Italy). *Abhandlungen der Geologischen Bundesanstalt*, 69: 113-116.

PONDRELLI, M., CORRADINI, C., SCHÖNLAUB, H.-P., SPALLETTA, C., POHLER, S.M.L., SUTTNER, T.J., KIDO, E., PERRI, M.C., CORRIGA, M.G., MOSSONI, A. & SIMONETTO, L. (2015): Cellon Formation. - In: CORRADINI, C. & SUTTNER, T.J. (eds): The Pre-Variscan sequence of the Carnic Alps (Austria and Italy). *Abhandlungen der Geologischen Bundesanstalt*, 69: 117-120.

PONDRELLI, M., PAS, D., SPALLETTA, C., SCHÖNLAUB, H.-P., FARABEGOLI, E., CORRADINI, C., SUTTNER, T.J., CORRIGA, M.G., PERRI, M.C., DA SILVA, A.-C., POHLER, S.M.L., SIMONETTO, L., DOJEN, C., MOSSONI, A., KIDO, E. & HÜNEKE, H. (2015): Freikofel Formation. - In: CORRADINI, C. & SUTTNER, T.J. (eds): The Pre-Variscan sequence of the Carnic Alps (Austria and Italy). *Abhandlungen der Geologischen Bundesanstalt*, 69: 121-124.

PONDRELLI, M., SCHÖNLAUB, H.-P., CORRADINI, C., SPALLETTA, C., SUTTNER, T.J., KIDO, E., PERRI, M.C., SIMONETTO, L., CORRIGA, M.G., MOSSONI, A., POHLER, S.M.L. & HÜNEKE, H. (2015): Hoher Trieb Formation. - In: CORRADINI, C. & SUTTNER, T.J. (eds): The Pre-Variscan sequence of the Carnic Alps (Austria and Italy). *Abhandlungen der Geologischen Bundesanstalt*, 69: 125-128.

KIDO, E. & SUTTNER, T.J. (2011): A new project has been launched: FWF P23775-B17 "Late Eifelian climate perturbations: Effects on tropical coral communities". - *Jahrbuch der Geologischen Bundesanstalt*, 151, 3+4: 407-416.

CORRADINI, C., SCHÖNLAUB, H.P., PONDRELLI, M., SIMONETTO, L., CORRIGA, M.G., SUTTNER, T.J. & KIDO, E. (2012): A short overview on the Palaeozoic sequence of the Carnic Alps. - In: KIDO, E., SUTTNER, T.J., PILLER, W.E., DA SILVA, A.C., CORRADINI, C. & SIMONETTO, L. (eds): IGCP 580 - 4<sup>th</sup> Annual Meeting, 24-30<sup>th</sup> June 2012. *Berichte des Institutes für Erdwissenschaften, Karl-Franzens-Universität Graz*, 17: 65-70.

CORRADINI, C., PONDRELLI, M., CORRIGA, M.G., SIMONETTO, L., KIDO, E., SUTTNER, T.J., SPALLETTA, C. & CARTA, N. (2012): Geology and stratigraphy of the Cason di Lanza area (Mount Zermula, Carnic Alps, Italy). - In: KIDO, E., SUTTNER, T.J., PILLER, W.E., DA SILVA, A.C., CORRADINI, C. & SIMONETTO, L. (eds): IGCP 580 - 4<sup>th</sup> Annual Meeting, 24-30<sup>th</sup> June 2012. *Berichte des Institutes für Erdwissenschaften, Karl-Franzens-Universität Graz*, 17: 83-103.

Ber. Inst. Erdwiss. K.-F.-Univ. Graz	ISSN 1608-8166	Band 22	Udine 2016
<i>IGCP 596, Closing Meeting</i>		Udine, 10-12 <sup>th</sup> October 2016	

SUTTNER, T.J. & KIDO, E. (2011): Devonian and Carboniferous of the Carnic Alps. - In: SUTTNER, T.J., KIDO, E., PILLER, W.E. & KÖNIGSHOF, P. (eds): IGCP 596 - Opening Meeting, Graz, 19-24th September 2011. *Berichte des Institutes für Erdwissenschaften, Karl-Franzens-Universität Graz*, 16: 99-115.

KÖNIGSHOF, P., DA SILVA, A.C., SUTTNER, T.J., KIDO, E., WATERS, J., CARMICHAEL, S.K., JANSEN, U., PAS, D. & SPASSOV, S. (2015): Shallow water facies setting around the Kačák Event - a multidisciplinary approach. - In: BRETT, C., BECKER, R.T. & KÖNIGSHOF, P. (eds): *Devonian Climate, Sea-Level and Evolutionary Events*. Geological Society, London, Special Publications, 423.

PONDRELLI, M., CORRADINI, C., SIMONETTO, L., CORRIGA, M.G., KIDO, E., MOSSONI, A., SPALLETTA, C., SUTTNER, T.J. & CARTA, N. (2014): Depositional evolution of a lower Paleozoic portion of the Southalpine domain: the Mt. Pizzul area (Carnic Alps, Italy). - *International Journal of Earth Sciences*, 104: 147-178.

PAS, D., DA SILVA, A.C., SUTTNER, T., KIDO, E., BULTYNCK, P., PONDRELLI, M., CORRADINI, C., DE VLEESCHOUWER D., DOJEN, C. & BOULVAIN, F. (2014): Insight into the development of a carbonate platform through a multi-disciplinary approach: a case study from the Upper Devonian slope deposits of Mount Freikofel (Carnic Alps, Austria/Italy). - *International Journal of Earth Sciences*, 103: 519-538.

KIDO, E., SUTTNER, T.J., WATERS, J.A., ARIUNCHIMEG, Y., SERSMAA, G., ATWOOD, J.W. & WEBSTER, G.D. (2013): Devonian deposits of the Baruunhuurai Terrane, western Mongolia (IGCP 596 Field Workshop). - *Episodes*, 36, 4: 242-254.

#### ***Editorial of Proceedings and Books***

ARIUNCHIMEG, Ya., BAYASGALAN, A., WATERS, J.A., KIDO, E., SUTTNER, T.J., SERSMAA, G., UNDARIYA, J. & OTGONBAATAR, D. (eds) (2014): *IGCP 596 IGCP 580 Field Workshop Guidebook*. 8-18 August, 2014, Ulaanbaatar, Mongolia. Paleontological Center, Mongolian Academy of Sciences: 1-55.

CORRADINI, C. & SUTTNER, T.J. (eds) (2015): *The Pre-Variscan sequence of the Carnic Alps (Austria and Italy)*. - *Abhandlungen der Geologischen Bundesanstalt*, 69: 1-158.

KIDO, E., SUTTNER, T.J., PILLER, W.E., DA SILVA, A.C., CORRADINI, C. & SIMONETTO, L. (eds) (2012): *IGCP 580 - 4<sup>th</sup> Annual Meeting*, 24-30<sup>th</sup> June 2012 - *Berichte des Institutes für Erdwissenschaften, Karl-Franzens-Universität Graz*, 17: 1-108.

KIDO, E., SUTTNER, T.J., KÖNIGSHOF, P. & WATERS, J.A. (eds) (2013): *IGCP 596, Mid-Paleozoic climate and biodiversity: Proceedings of the Opening Meeting in Graz, Austria (September 19-24, 2011)*. - *Bulletin of Geosciences*, 88, 2: 219-482.

KIDO, E., WATERS, J.A., ARIUNCHIMEG, Ya., SERSMAA, G., DA SILVA, A.C., WHALEN, M.T., SUTTNER, T.J. & KÖNIGSHOF, P. (eds) (2014): *IGCP 596 & IGCP 580 Joint Meeting and Field-Workshop, International Symposium in Mongolia, Ulaanbaatar, 5-18 August 2014*. - *Berichte des Institutes für Erdwissenschaften, Karl-Franzens-Universität Graz*, 19: 1-65.

SUTTNER, T.J., KIDO, E., KÖNIGSHOF, P. WATERS, J.A., DAVIS, L. & MESSNER, F. (eds) (2016): *Planet Earth – In Deep Time, Palaeozoic Series: Devonian & Carboniferous*, Schweizerbart Science Publishers: 1-261.

SUTTNER, T.J., KIDO, E., PILLER, W.E. & KÖNIGSHOF, P. (eds) (2011): *IGCP 596 - Opening Meeting, Graz, 19-24<sup>th</sup> September 2011* - *Berichte des Institutes für Erdwissenschaften, Karl-Franzens-Universität Graz*, 16: 1-120.

Ber. Inst. Erdwiss. K.-F.-Univ. Graz	ISSN 1608-8166	Band 22	Udine 2016
<i>IGCP 596, Closing Meeting</i>		Udine, 10-12 <sup>th</sup> October 2016	

## **Palaeoenvironmental study of the Palaeotethys Ocean: The Givetian-Frasnian boundary of a shallow-marine environment using combined facies analysis and geochemistry (Zefreh Section/Central Iran)**

**Peter Königshof<sup>1</sup>, Sarah K. Carmichael<sup>2</sup>, Johnny A. Waters<sup>2</sup>, Ulrich Jansen<sup>1</sup>, Ali Bahrami<sup>3</sup>, Iliana Boncheva<sup>4</sup> and Mehdi Yazdi<sup>3</sup>**

<sup>1</sup> Senckenberg Research Institute and Natural History Museum Frankfurt, Senckenberganlage 25, 60325 Frankfurt am Main, Germany. email: peter.koenigshof@senckenberg.de

<sup>2</sup> Department of Geology, Appalachian State University, Boone, NC 28608, USA.

<sup>3</sup> Department of Geology, Faculty of Science, University of Isfahan, 81764 Isfahan, Iran.

<sup>4</sup> Geological Institute, Bulgarian Academy of Sciences, Sofia 113, Bulgaria.

The studied section is located 6 km northeast from the Zefreh village, 60 km northeast of Isfahan, Central Iran. The shallow-marine environment was investigated using facies analysis and geochemical proxies. Middle- to Late Devonian deposits of the Bahram Formation are exposed in a several hundred meters thick section. The section shows an overall regressive trend from the base to the top and can be subdivided in several lithological units. The sedimentological record covers outer ramp- (deepest part) to inner ramp deposits as well as intertidal to supratidal deposits (shallowest part). The lower siliciclastic unit consists of an alternation of quartzites, tuffaceous sandstones, and quartzitic sandstones. Occasionally, thin bedded black shales occur. The fossil content is poor in that part of the sequence, although a good number of trace fossils occur. The next unit is composed of shales and sandstones with intercalations of thin-bedded limestones. In this interval many fossils occur, such as gastropods, trilobites, and bryozoans. Very common in those mid-ramp deposits are brachiopods which occur in distinct layers. The third unit is composed of thick- to thin-bedded grey limestones with dolomitic intercalations and thin shale layers. Very common are intraclastic grainstones-packstones. The upper part of the section is mainly composed of thick- to thin-bedded grey limestones with dolomitic horizons. The transition from distal to proximal environments is accompanied by a relative increase in the abundance of fossils, such as stromatoporoids, bryozoans, brachiopods, sponges, and gastropods. The upper part of the section shows many facies changes within the upper inner ramp to supratidal deposits. Oncoids, oolites, intertidal mat deposits, desiccation cracks, and evaporitic pseudomorphs occur in this part of the Zefreh section. Occasionally, the occurrence of large moderately oriented ostracods in mudstones could represent a depositional setting ranging from ponds to an evaporation supratidal zone which suggests a shallow, semi-restricted lagoonal depositional environment. Redox conditions in the Zefreh section appear to be primarily oxic and support the facies and sedimentological results. The provenance of the Zefreh sediments using La, Sc, Zr, and Th indicates that they are most likely derived from continental arc volcanics which is consistent with the preliminary tectonic interpretations. Conodonts and brachiopods were used for



Ber. Inst. Erdwiss. K.-F.-Univ. Graz	ISSN 1608-8166	Band 22	Udine 2016
<i>IGCP 596, Closing Meeting</i>		Udine, 10-12 <sup>th</sup> October 2016	

establishing the biostratigraphical framework. The lack of important zonal index taxa of the widely applied conodont standard zonation requires the application of an alternative shallow-marine conodont zonation. Based on conodont and brachiopod data the section Zefreh covers sediments ranging from the Upper Givetian to Lower Frasnian. The Bahram Formation is disconformably overlain by the white quartzitic sandstone of the Permian Jamal Formation. The presentation will provide a sedimentological, stratigraphical and geochemical overview of this newly sampled section in shallow-water facies.

### **Original Project title**

Initiation of a research cooperation: Middle Palaeozoic of Central Iran.

### **Project leaders, funding agency, duration**

Königshof, P., German Science Foundation (KO 1622/16-1), July 2014 – August 2015.

### **Scientific background**

The major aim of this cooperation is to investigate Palaeozoic sediments of selected time slices in Central Iran. The Central Iran Microplate is a key region for Devonian and Carboniferous sediments because they display a great diversity of neritic depositional environments. Even if a large number of scientific publications of the last decade increased the knowledge of the entire area, there is still a lack of information which particularly concerns the knowledge of mid-Paleozoic climate changes and events in shallow water environments and correlation/comparison with other sections elsewhere. Thus, it is planned to study a number of new sections in detail. As a first step, the applied lithostratigraphic formations will be calibrated by microfossils in order to provide a good correlation with studied sections in Iran and elsewhere. We concentrated on sections containing the Bahram Formation (Givetian to Famennian), the Shishtu Formation (Devonian – Viséan), and the Sardar Group (Mid-Carboniferous). We tried to locate several events, such as Taghanic Event, F/F Event, and Mid-Carboniferous Event in hemipelagic and neritic environments order to test new theories on anoxia published recently (e.g., Carmichael et al., 2014). Some of the present-day observations explain coastal eutrophication via local nutrient availability, which causes enhanced primary productivity. Modern oxygen supply varies widely in time and space from deep water euxinia in restricted basins to ephemeral dysoxia in shallow coastal bays, lagoons and estuaries. In the frame of this project, geochemical methods will be also applied. The results may help to get a better understanding of anoxia events and climate change in deep time particularly in shallow water environments. After the first project phase (initiation of a cooperation) a project proposal is planned to be submitted in October 2016.

### **References**

CARMICHAEL, S.K., WATERS, J.A., SUTTNER, T.J., KIDO, E. & DEREUIL, A.A. (2014): A New model for the Kellwasser Anoxia Events (Late Devonian): Shallow Water Anoxia in an Open Oceanic Setting in the Central Asian Orogenic Belt. - *Palaeogeography, Palaeoclimatology, Palaeoecology*, 399: 394-403.

Ber. Inst. Erdwiss. K.-F.-Univ. Graz	ISSN 1608-8166	Band 22	Udine 2016
<i>IGCP 596, Closing Meeting</i>		Udine, 10-12 <sup>th</sup> October 2016	

## **Output:**

### ***Published papers***

BAHRAMI, A., BONCHEVA, I., KÖNIGSHOF, P., YAZDI, M. & EBRAHIMI KHAN-ABADI, A. (2014): Mississippian/Pennsylvanian boundary interval in Central Iran. - *Journal Asian Earth Sciences*, 92: 187-200.

BAHRAMI, A., KÖNIGSHOF, P., BONCHEVA, I., TABATABAEI, A.S., YAZDI, M. & SAFARI, Z. (2015): Middle Devonian Givetian conodonts from the northern margin of Gondwana (Soh and Natanz regions, north-west Isfahan, Central Iran): biostratigraphy and palaeoenvironmental implications. - *Palaeobiodiversity and Palaeoenvironments*, 95, 4: 555-577.

### **Abstracts**

BAHRAMI, A., KÖNIGSHOF, P., BONCHEVA, I., YAZDI, M. & PARSANEJAD, H. (2015): Biostratigraphy of the Late Devonian (Famennian) deposits of the Kuh-E-Kaftar section (Chah-Riseh Area), Central Iran. - In: MOTTEQUIN, B., DENAYER, J., KÖNIGSHOF, P., PRESTIANNI, C. & OLIVE, S. (eds): IGCP 596-SDS Symposium, Programme and Abstracts, Brussels, 20-22 September, 2015. *Strata, Série 1, Communications*, 16: 9-10.

KÖNIGSHOF, P., BAHRAMI, A., BONCHEVA, I., YAZDI, M. & TALEBI TORGHABEH, E. (2015): Middle to Late Devonian Carbonate Ramp Sedimentation in Central Iran (Zefreh Section, NE Esfahan). - In: MOTTEQUIN, B., DENAYER, J., KÖNIGSHOF, P., PRESTIANNI, C. & OLIVE S. (eds): IGCP 596-SDS Symposium, Programme and Abstracts, Brussels, 20-22 September, 2015. *Strata, Série 1, Communications*, 16: 76.

BONCHEVA, I., BAHRAMI, A., KÖNIGSHOF, P., YAZDI, M., HOVEIDA, M. & RAZI ALLIPOUR, B. (2015): Devonian Deposits of the Bahram Formation in the Kuh-E-Reza-Abad Section and the Kuh-E-Shorab section (Southwest Damghan), Central Iran. - In: MOTTEQUIN, B., DENAYER, J., KÖNIGSHOF, P., PRESTIANNI, C. & OLIVE, S. (eds): IGCP 596-SDS Symposium, Programme and Abstracts, Brussels, 20-22 September, 2015. *Strata, Série 1, Communications*, 16: 17-18.

### **Public outreach**

Contribution in the following book:

SUTTNER, T.J., KIDO, E., KÖNIGSHOF, P., WATERS, J.A., DAVIS, L. & MESSNER, F. (eds) (2016): *Planet Earth – In Deep Time, Palaeozoic Series: Devonian & Carboniferous*, Schweizerbart Science Publishers: 1-261.

## Events in the Mid-Palaeozoic: Examples from the Eastern Paleotethys (Ne Vietnam)

Peter Königshof<sup>1</sup>, Katarzyna Narkiewicz<sup>2</sup>, Phuong Ta Hoa<sup>3</sup>, Sarah K. Carmichael<sup>4</sup>, Johnny A. Waters<sup>4</sup>, Cameron Batchelor<sup>4</sup> and Toshifumi Komatsu<sup>5</sup>

<sup>1</sup> Senckenberg Research Institute and Natural History Museum Frankfurt, Senckenberganlage 25, 60325 Frankfurt am Main, Germany. email: peter.koenigshof@senckenberg.de

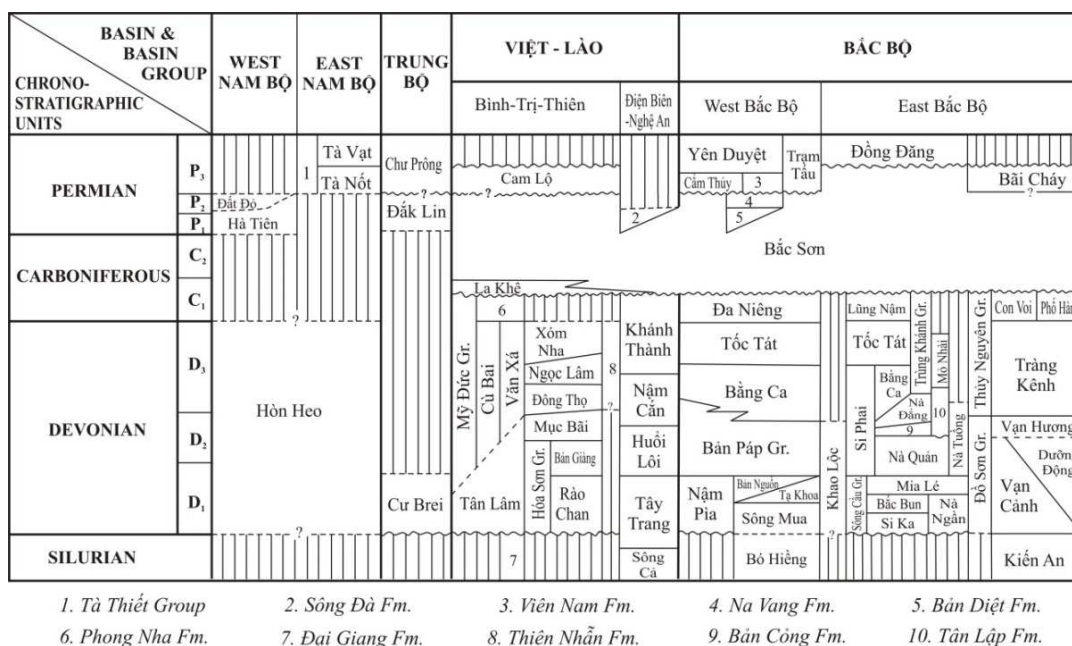
<sup>2</sup> Polish Geological Institute – National Research institute Rakowiecka 4, 00-975 Warszawa, Poland.

<sup>3</sup> Hanoi National University, 334 Nguyen Trai Str, Thanh Xuan Dist, Hanoi, Vietnam.

<sup>4</sup> Department of Geology, Appalachian State University, Boone, NC 28608, USA.

<sup>5</sup> Graduate School of Science and Technology, Kumamoto University, Kumamoto 806-8555, Japan.

During the mid-Paleozoic a number of global events occurred which were associated with faunal changes in marine and terrestrial environments. Subsequent work has shown that a number of biodiversity crises occurred in the Middle and Late Devonian including the Givetian/Frasnian (G/F) Event, the Frasnian/Famennian (F/F) Event and the Devonian/Carboniferous (D/C) Event. These biological and environmental fluctuations resulted in extinction events that left not only biological modifications in the geologic record, but also geochemical signals of change in Devonian sediments. Most studies of mass extinction events are located around the Rheic Ocean, while other areas such as the Paleotethys remain poorly documented.



**Figure 1.** Stratigraphic correlation of the Devonian-Upper Permian (Wuchiapingian) Supersequence (after Tran Van Tri et al., 2011; Thanh et al., 2013).

Ber. Inst. Erdwiss. K.-F.-Univ. Graz	ISSN 1608-8166	Band 22	Udine 2016
<i>IGCP 596, Closing Meeting</i>		Udine, 10-12 <sup>th</sup> October 2016	

In the framework of the ongoing project we investigate different Devonian and Carboniferous sections in northern and northeastern Vietnam, and Cat Ba Island (Fig. 1). Based on a detailed stratigraphy, sedimentology, microfacies and geochemical proxies we try to evaluate the presence of anoxic events associated with important extinctions in the mid-Paleozoic in basinal settings. The investigated formations are composed mainly of ramp platform carbonates and slope deposits yielding a number of fossils, such as conodonts, foraminifera, tentaculitids among others. Generally, the event layers are characterized by an alternation of thin, dark gray limestones and black shales containing abundant organic carbon.

In this presentation we will report on first results on the Devonian and Carboniferous conodont stratigraphy, depositional environments, and stable isotopes of Devonian and Carboniferous rocks in northeastern Vietnam. The study was supported by Deutsche Forschungsgemeinschaft (grant: KO 1622/15-1).

#### **Original Project title**

Carbon and oxygen isotope record and sedimentology/facies across selected time slices in the Mid Paleozoic in Vietnam.

#### **Project leaders, funding agency, duration**

Königshof, P., German Science Foundation (Ko 1622/15-1), October 2014 – Mai 2016.

#### **Scientific background**

The project focused on biodiversity crises which occurred in the Middle and Late Devonian including the events including the Devonian - Carboniferous boundary Hangenberg Event. Mid-Palaeozoic strata in Vietnam are mainly composed of limestones which have a thickness of several thousand meters (Middle Devonian to Late Carboniferous). Fluctuations in the records of several stable isotopes through the mid-Paleozoic suggest a reorganization of the global carbon reservoir, indicating that the mid-Paleozoic was a time of several unusual environmental changes. The extraordinary thick and mainly complete sequences in northern and southeastern Vietnam provide the possibility to identify and investigate Devonian and Carboniferous global events within this region, based on detailed carbon and oxygen isotope records. The analysis of geochemical proxies and sedimentological/facies analysis will provide data from an understudied area and would complement studies in Thailand (e.g., Savage et al., 2006; Dopieralska et al., 2012; Königshof et al., 2012), China (Chen et al., 2005), and Australia (Hillburn et al., 2012). A detailed stratigraphic scheme is a prerequisite for the planned investigations. Basic work has been done in one section (Komatsu et al., 2014) but more detailed work is in progress to get an overview on the global events in the eastern Paleotethys in comparison with sections around the Rheic Ocean. So far we have recognized several events in the Devonian, such as the Kačák Event, the (?) upper *pumilio* Event, the late Givetian Taghanic Event, and the Frasnian/Famennian Kellwasser Event.

Ber. Inst. Erdwiss. K.-F.-Univ. Graz	ISSN 1608-8166	Band 22	Udine 2016
<i>IGCP 596, Closing Meeting</i>		Udine, 10-12 <sup>th</sup> October 2016	

## References

CHEN, D., QING, H. & LI, R. (2005): The Late Devonian Frasnian Famennian (F/F) biotic crisis: Insights from  $\delta^{13}\text{C}_{\text{carb}}$ ,  $\delta^{13}\text{C}_{\text{org}}$  and  $87\text{Sr}/86\text{Sr}$  isotopic systematics. - *Earth and Planetary Science Letters*, 235: 151-166.

DOPIERALSKA, J., BELKA, Z., KÖNIGSHOF, P., RACKI, G., SAVAGE, N., LUTAT, P. & SARSDUD, A. (2012): Nd isotopic composition of Late Devonian seawater in western Thailand: geotectonic implications for the origin of the Sibumasu terrane. - *Gondwana Research*, 52: 146-157.

HILLBUN, K.N., KATZ, D.A., PLAYTON, T., LEWARCH, E., TRINAJSTIC, K., TOHVER, E., HAINES, P., HANSMA, J., HOCKING, R., KIRSCHVINK, J., YAN, M., RATCLIFFE, K., PISAREVSKY, S., DUCEA, M., MONTGOMERY, P., HARRIS, P. & WARD, P. (2012): Stable Isotope Variations in Upper Devonian Slope Settings of the Lennard Shelf, Canning Basin, Western Australia: Implications for Global Environmental Changes and Impacts on Carbonate Development. - *AAPG Annual Convention and Exhibition, AAPG Search and Discovery Article, Long Beach, CA: #90142.*

KÖNIGSHOF, P., SAVAGE, N., LUTAT, P., SARSDUD, A., DOPIERALSKA, J., BELKA, Z. & RACKI, G. (2012): Late Devonian sedimentary record of the Palaeotethys Ocean – The Mae Sariang succession, northwestern Thailand. - *Journal Asian Earth Sciences*, 52: 146-157.

SAVAGE, N.M., SARSDUD, A. & BUGGISCH, W. (2006): Late Devonian conodonts and global Frasnian-Famennian extinction events, Thong Pha Phum, western Thailand. - *Palaeoworld*, 15: 171-184.

THANH, T.D., PHƯƠNG, T.H., JANVIER, P., HÙNG, N.H., CÚC, N.T.T. & DƯƠNG, N.T. (2013): Silurian and Devonian in Vietnam—Stratigraphy and facies. - *Journal Geodynamics*, 69: 165-185.

TRẦN VĂN TRỊ AND VŨ KHÚC (eds): BÙI MINH TÂM, CÙ MINH HOÀNG, ĐẶNG TRẦN HUYỀN, ĐOÀN NHẬT TRƯỜNG, ĐỖ BẠT, LÊ ĐỖ BÌNH, LÊ ĐỨC AN, MAI TRỌNG NHUẬN, NGÔ QUANG TOÀN, NGÔ THƯỜNG SAN, NGUYỄN BÁ MINH, NGUYỄN BIỂU, NGUYỄN ĐỊCH DỸ, NGUYỄN HỮU TÝ, NGUYỄN QUANG HƯNG, NGUYỄN THÀNH VẠN, NGUYỄN TUẤN PHONG, NGUYỄN VĂN QUÝ, NGUYỄN VĂN VƯỢNG, NGUYỄN XUÂN BAO, PHẠM ĐỨC LƯƠNG, PHẠM KIM NGÂN, PHAN THIỆN, PHAN TRỌNG TRỊNH, TẠ HÒA PHƯƠNG, TRẦN NGỌC NAM, TRẦN TÂN VĂN, TRẦN TẤT THẮNG, TRẦN THANH HẢI, TRẦN TRỌNG HÒA, TRẦN TUẤN ANH, TRỊNH VĂN LONG & VÕ CÔNG NGHIỆP (2011): *Geology and Earth Resources of Việt Nam*. Publishing House for Science and Technology, Hanoi: 1-636.

## Output:

### **Published papers**

KOMATSU, T., KATO, S., HIRATA, K., TAKASHIMA, R., ORATA, Y., OBA, M., NARUSE, H., THA HOA, P., NGUYEN, P.D., DANG, H.T., DOAN, T.N., NGUYEN, H.H., SAKATA, S., KAIHO, K., & KÖNIGSHOF, P. (2014): Devonian-Carboniferous transition containing a Hangenberg Black Shale equivalent in the Pho Han Formation on Cat Ba Island, northeastern Vietnam. - *Palaeogeography, Palaeoclimatology, Palaeoecology*, 404: 30-43.

### **Abstracts**

KÖNIGSHOF, P., PHUONG, T.H., CARMICHAEL, S., WATERS, J., BATCHELOR, C. & KOMATSU, T. (2015): Events in the Mid-Palaeozoic: Examples from the eastern Palaeotethys (NE Vietnam). - In: MOTTEQUIN, B., DENAYER, J., KÖNIGSHOF, P., PRESTIANNI, C. & OLIVE, S. (eds): *IGCP 596-SDS Symposium, Programme and Abstracts, Brussels, 20-22 September, 2015. Strata, Série 1, Communications*, 16: 77-78.

Ber. Inst. Erdwiss. K.-F.-Univ. Graz	ISSN 1608-8166	Band 22	Udine 2016
<i>IGCP 596, Closing Meeting</i>		Udine, 10-12 <sup>th</sup> October 2016	

***Public outreach***

Contribution in the following book:

SUTTNER, T.J., KIDO, E., KÖNIGSHOF, P. WATERS, J.A., DAVIS, L. & MESSNER, F. (eds) (2016): Planet Earth – In Deep Time, Palaeozoic Series: Devonian & Carboniferous, Schweizerbart Science Publishers: 1-261.

***Papers in progress (preliminary titles)***

KÖNIGSHOF, P., NARKIEWICZ, K., PHUONG, T.H., CARMICHAEL, S., WATERS, J., BATCHELOR, C. & KOMATSU, T. Events in the Mid-Palaeozoic: Examples from the eastern Paleotethys (Si Phai section, NE Vietnam).

CARMICHAEL, S., KÖNIGSHOF, P., JOACHIMSKI, M., WATERS, J., PHUONG, T.H. & KOMATSU, T. Evidence for major environmental changes at the Devonian-Carboniferous boundary in the Paleotethys (Cat Ba Island, Vietnam)?

CARMICHAEL, S., KÖNIGSHOF, P., WATERS, J., BATCHELOR, C., JOACHIMSKI, M., NARKIEWICZ, K., PHUONG, T.H. Paleoenvironmental study of a deep marine environment using combined facies analysis and geochemistry (The Middle to Late Devonian Si Phai Pass section, NE Vietnam).

Ber. Inst. Erdwiss. K.-F.-Univ. Graz	ISSN 1608-8166	Band 22	Udine 2016
<i>IGCP 596, Closing Meeting</i>		Udine, 10-12 <sup>th</sup> October 2016	

## Devonian-Carboniferous boundary in Europe - a multidisciplinary approach

Tomáš Kumpan<sup>1</sup>, Ondřej Bábek<sup>1,2</sup>, Jiří Kalvoda<sup>1</sup>, Jiří Frýda<sup>2,3</sup> and Tomáš Matys Grygar<sup>4,2</sup>

<sup>1</sup> Department of Geological Sciences, Masaryk University, Brno, Czech Republic. email: kumpan.tom@gmail.com

<sup>2</sup> Department of Geology, Palacký University, Olomouc, Czech Republic.

<sup>3</sup> Czech Geologic Survey, Prague, Czech Republic.

<sup>4</sup> Department of Environmental Geosciences, Czech University of Life Sciences, Prague, Czech Republic.

<sup>5</sup> Institute of Inorganic Chemistry AS CR, v.v.i., Rez, Czech Republic.

Elemental geochemistry of fourteen carbonate-dominated strata proved to be an excellent correlative tool in shallow- to deep-water marine settings close to the D/C boundary. Particularly useful correlative proxies included detrital elements as Al, Rb, K and Zr, their ratios as well as computed gamma-ray values (based on K and Th concentrations) from field gamma-ray spectrometry. Magnetic susceptibility doesn't show clear correlative patterns. The most distinct correlative horizon is the Hangenberg event *sensu lato* (HBE; including the Hangenberg black shales, gray shales and sandstones of the *costatus-kockeli* interregnum), which was associated with increased detrital influx into oceans inferred from the detrital element proxies. Sediment accumulation rates (normalized to terrigenous Al<sub>2</sub>O<sub>3</sub>) substantially increased even in the most distal pelagic depositional settings indicating a strong continental influence on marine realms during the entire HBE. The black shales including associated positive geochemical anomalies ( $\delta^{13}\text{C}$ , U<sub>GRS</sub>) sometimes overlap with the entire HBE s.l. interval (Kronhofgraben section of Carnic Alps) but more often develop at its base (Rhenish Massif) or they are not present at all (Pyrenees - Saubette, Grüne Schneid of Carnic Alps, Montagne Noire, Moravia). We therefore assume that the deposition of the black shales represented only a local manifestation of the global detrital HBE event. Contrary to previous interpretations, the Hangenberg black shales did not develop due to sediment starvation during peak sea-level rise and they should not be regarded as a stratigraphic unit with isochronous top surface. The geochemical correlations between shallow-water sections with distinct facies stacking patterns and their deep-water counterparts indicate that the HBE was associated with a rapid sea-level drop (FSST to LST) followed by a sea-level still stand or minor rise and renewal of carbonate production in the *kockeli* to *sandbergi* zones (latest Famennian to early Tournaisian). No distinct sea-level rise probably occurred before the Lower Alum Shale Event in the middle Tournaisian times.

Several D/C boundary sections in the Moravian Karst shown the joint occurrence of foraminiferal and conodont fauna in earliest Tournaisian, which have important implications in tracing the extinction pattern of typical foraminiferal Famennian genus *Quasiendothyra*, crossing the D-C boundary and extending to *Siphonodella jii* conodont zone. The latest Famennian foraminiferal fauna from the Moravia compares well with the associations described in Belgium, the Timano-Pechora region and the Urals. In the early Tournaisian, the sections exhibit a unique fauna of quasiendothyrs and tournayellids (chernyshinellids, *Neoseptaglomospiranella*, *Uviella*), the representation of which

Ber. Inst. Erdwiss. K.-F.-Univ. Graz	ISSN 1608-8166	Band 22	Udine 2016
<i>IGCP 596, Closing Meeting</i>		Udine, 10-12 <sup>th</sup> October 2016	

gradually increases over the course of the early Tournaisian. The Moravian conodont succession reveals a good correlation with other European areas. The *Siphonodella sulcata* morphotype (close to Group 1 sensu Kaiser and Corradini or to “nov. gen. nov. sp. 1” sensu Tragelehn) enters prior to the Hangenberg Events, which correlates well with Uppermost Famennian conodont successions from Franconia, Bavaria and Morocco.

New position of the D/C boundary proposed by our working group is FAD of conodont *Protognathodus kockeli* (in lineage from *Pr. collinsoni*) in the first limestone bed just above the HE horizon, coinciding with a sudden drop in concentrations of K, Al, Th, Rb and other detrital proxies (CGR) and change in their ratios.

### **Original project title**

Devonian-Carboniferous boundary in Europe - a multidisciplinary approach.

### **Project leaders, funding agency, duration**

Kalvoda, J., Czech Science Foundation (project code P210/11/1891), 2011-2015.

### **Scientific background**

The major aim of this project was the correlation of evolutionary changes in foraminifer and conodont faunas within the Devonian/Carboniferous (D/C) boundary interval in Europe, with a multiproxy stratigraphic analysis comprising carbon isotope geochemistry, element geochemistry and petrophysical logging (gamma-ray spectrometry and magnetic susceptibility). The studied sections included both basinal and more shallow-water depositional settings of Czech Republic (Moravian Karst), Austria (Carnic Alps), France (Pyrenees, Montagne Noire, Avesnois), Belgium (Ardennes) and Germany (Rheinische Schiefergebirge). The D/C boundary is perceived as an important step on the passage from the Devonian greenhouse to the Carboniferous icehouse global climatic regime. The high-resolution stratigraphic model will be used to better correlation between the basinal and shallow-water sequences at the D/C boundary. The project was a part of broader international effort within the IGCP 596, IGCP 580 and International Working Group on the Devonian Carboniferous Boundary (IUGS) aimed at redefinition of the boundary and reevaluation of the D/C boundary GSSP.

### **Output:**

#### ***Published papers***

BÁBEK, O., KUMPAN, T., KALVODA, J. & MATYS GRYGAR, T. (2016): Devonian/Carboniferous boundary glacioeustatic fluctuations in a platform-to-basin direction: A geochemical approach of sequence stratigraphy in pelagic settings. - *Sedimentary Geology*, 337: 81-99.

KUMPAN, T., BÁBEK, O., KALVODA, J., MATYS GRYGAR, T., FRÝDA, J., BECKER, T.R. & HARTENFELS, S. (2015): Petrophysical and geochemical signature of the Hangenberg Events: an integrated stratigraphy of the Devonian-Carboniferous boundary interval in the Northern Rhenish Massif (Avalonia, Germany) - *Bulletin of Geosciences*, 90: 667-694.



Ber. Inst. Erdwiss. K.-F.-Univ. Graz	ISSN 1608-8166	Band 22	Udine 2016
<i>IGCP 596, Closing Meeting</i>		Udine, 10-12 <sup>th</sup> October 2016	

KALVODA, J., KUMPAN, T. & BÁBEK, O. (2015): Upper Famennian and Lower Tournaisian sections of the Moravian Karst (Moravo-Silesian Zone, Czech Republic): a proposed key area for correlation of the conodont and foraminiferal zonations. - *Geological Journal*, 50: 17-38.

KUMPAN, T., BÁBEK, O., KALVODA, J., MATYS GRYGAR, T. & FRÝDA, J. (2014): Sea-level and environmental changes around the Devonian–Carboniferous boundary in the Namur–Dinant Basin (S Belgium, NE France): A multi-proxy stratigraphic analysis of carbonate ramp archives and its use in regional and interregional correlations. - *Sedimentary Geology*, 311: 43-59.

KUMPAN, T., BÁBEK, O., KALVODA, J., FRÝDA J. & MATYS GRYGAR, T. (2014): A high-resolution, multiproxy stratigraphic analysis of the Devonian–Carboniferous boundary sections in the Moravian Karst (Czech Republic) and a correlation with the Carnic Alps (Austria). - *Geological Magazine*, 151, 2: 201-215.

### **Abstracts (selected)**

KUMPAN, T. & KAISER, S.I. (2014): Early Tournaisian (Mississippian) unornamented siphonodellid conodonts: biostratigraphic and paleogeographic remarks. - 15th Czech-Polish-Slovak Paleontological Conference, Banská Bystrica, Slovak Republic, 2014, Abstract book.

KUMPAN, T., BÁBEK, O., KALVODA, J., MATYS GRYGAR, T. & FRÝDA, J. (2014): Correlations of the European Devonian-Carboniferous boundary successions: an integrated stratigraphic approach. – In: 4th International Palaeontological Congress, Mendoza, Argentina 2014. Abstract book.

KUMPAN, T., KALVODA, J. & FRÝDA, J. (2014): Biostratigraphy and chemostratigraphy of the Lower/Middle Tournaisian (Mississippian) limestones of the Moravian Karst (Moravian-Silesian Zone; Central Europe, Czech Republic): preliminary results. - 4th International Palaeontological Congress, Mendoza, Argentina 2014. Abstract book.

KUMPAN, T., BÁBEK, O., KALVODA, J., MATYS GRYGAR, T. & FRÝDA, J. (2014): The Devonian-Carboniferous Boundary in the Namur-Dinant Basin (S Belgium, NE France): a Petrophysical and Geochemical Analysis of the Carbonate Ramp Archive. - IAS Central European Meeting of Sedimentary Geology, Olomouc 2014. Abstract book.

KUMPAN, T. (2013): Some Latest Famennian and Early Tournaisian ophiuroids and holothuroids (Echinodermata) from the Moravian Karst. - In: BAK, M., KOWAL-KASPRZYK, J., WAŚKOWSKA, A. & KAMINSKI, M.A. (eds): 14th Czech-Slovak-Polish Paleontological Conference and 9th Micropalaeontological Workshop, November 14-15 2013, Kraków. Grzybowski Foundation Special Publication, 19. Abstract book.

KUMPAN, T., KALVODA, J. & RAK, Š. (2013): Biostratigraphy of the Lower/Middle Tournaisian (Mississippian) limestones in the Moravian Karst: preliminary results. - In: BAK, M., KOWAL-KASPRZYK, J., WAŚKOWSKA, A. & KAMINSKI, M.A. (eds): 14th Czech-Slovak-Polish Paleontological Conference and 9th Micropalaeontological Workshop, November 14-15 2013, Kraków. Grzybowski Foundation Special Publication, 19. Abstract book.

DEVLEESCHOUWER, X., SOBIEN, K., KUMPAN, T., SPASSOV, S., CHEN, D. & BÁBEK, O. (2013): Multi-proxy study of shallow platform carbonates at the Devonian/Carboniferous boundary (Ertoucun and Nanbiancun, South China): a diachronous detrital event. - IGCP 580-596 - Geophysical and Geochemical Techniques: A Window on the Palaeozoic World, Calgary, 2013. Abstract book.

KUMPAN, T., BÁBEK, O., SOBIEN, K., DEVLEESCHOUWER, X. & KALVODA, J. (2013): Element geochemistry, gamma-ray spectrometry and magnetic susceptibility as correlative tools for the Devonian-Carboniferous

Ber. Inst. Erdwiss. K.-F.-Univ. Graz	ISSN 1608-8166	Band 22	Udine 2016
<i>IGCP 596, Closing Meeting</i>		Udine, 10-12 <sup>th</sup> October 2016	

boundary interval in Europe. - IGCP 580-596 - Geophysical and Geochemical Techniques: A Window on the Palaeozoic World, Calgary, 2013. Abstract book.

KUMPAN, T., BÁBEK, O., KALVODA, J., FRÝDA, J. & MATYS GRYGAR, T. (2013): Chemostratigraphy of the Devonian-Carboniferous boundary sections in central, western and southern Europe. - Schriftenreihe der Deutschen Gesellschaft für Geowissenschaften, 82: 68.

KUMPAN, T., BÁBEK, O., KALVODA, J., FRÝDA, J. (2013): Multi-proxy stratigraphic analysis of the Devonian-Carboniferous boundary sections in the Central, Western and Southern Europe: a pathway to the better interregional correlations. - Document de l'Institut Scientifique, Rabat, Rabat: Universite Mohammed V - Agdal, 26: 69-71.

KUMPAN, T. & KALVODA, J. (2013): Conodont and foraminiferal biostratigraphy of the Late Famennian and Early Tournaisian in the Moravian Karst (Moravo-Silesian Zone, Czech Republic). - Document de l'Institut Scientifique, Rabat, Rabat: Universite Mohammed V - Agdal, 26: 72-74.

KUMPAN, T., BÁBEK, O., KALVODA, J., MATYS GRYGAR, T. & FRÝDA, J. (2012): Petrophysical and geochemical survey of the Devonian/Carboniferous boundary in the Carnic Alps (Austria) and the Moravian-Silesian Zone (Czech Republic). - 29th IAS Meeting of Sedimentology - Sedimentology in the Heart of the Alps, International Association of Sedimentologists. 2012. Abstract book.

KUMPAN, T., BÁBEK, O., KALVODA, J., FRÝDA, J. & KREJČÍ, Z. (2011): The Devonian/Carboniferous boundary in the Moravian-Silesian Basin (Central Europe, Czech Republic) in the light of the high-resolution stratigraphy. - XVII. International Congress on the Carboniferous and Permian, 3-8 July 2011, Australia - Perth, Abstracts Volume.

Ber. Inst. Erdwiss. K.-F.-Univ. Graz	ISSN 1608-8166	Band 22	Udine 2016
<i>IGCP 596, Closing Meeting</i>		Udine, 10-12 <sup>th</sup> October 2016	

## **Givetian (Middle Devonian) Subdivision, Conodont biodiversity and Global Events in the Spanish Central Pyrenees. Preliminary results based on Conodont biostratigraphy**

**Jau-Chyn Liao<sup>1</sup> and José Ignacio Valenzuela-Ríos<sup>1</sup>**

<sup>1</sup> Geology, University of Valencia, c/Dr. Moliner 50, E-46100 Burjassot, Spain. email: jau.liao@uv.es

The Pyrenean Givetian conodont investigation allows the establishment of a finest biostratigraphical subdivision that is coherent with the one observed in other places and supports the intention of the International Subcommittee on Devonian Stratigraphy (SDS) of subdividing the Givetian into three substages, Lower, Middle and Upper Givetian, based on the occurrences of key conodont markers. The base of the Givetian is recognized by the entry of the index *Polygnathus hemiansatus* in sequence with its ancestor in the Pyrenean sections. Successive occurrences of the key markers *P. timorensis*, *P. rhenanus/ P. varcus* (the index of the base of the Middle Givetian), *P. ansatus*, “*Ozarkodina*” *semialternans/ P. latifossatus*, *Schmidtognathus hermanni* (the index of the base of the Upper Givetian), *P. cristatus*, *Klapperina disparilis*, *P. dengleri* and *Skelethognathus norrisi* permit recognition and evaluation of all standard conodont zones and represents one of the few places worldwide where the standard Givetian subdivisions can be thoroughly studied in a complete sequence, and therefore, the Pyrenees constitute a crucial area for testing the aforementioned threefold subdivision of the Givetian and for accurate intrazonal correlations and constitutes an area of global reference for Givetian studies. Records of early representatives of *Ancyrodella* above the uppermost Givetian *norrisi* Zone allows recognition of the base of the Upper Devonian Series and of its first Stage, the Frasnian.

A further outcome of the conodont research carried out these years is the preliminary studies on Givetian conodont biodiversity. This type of study is rare and the general previous idea was the existence of a low diversity episode (up to the *varcus* Zone) followed by a Late Givetian high-diversity episode after an innovation event. Our results permit testing this idea and improving the details of Givetian conodont biodiversity. The lowest Givetian Zone (*timorensis*) shows a minimum of diversity that is followed by a slight increment in the overlying *rhenanus/varcus* Zone at the base of the Middle Devonian, which is followed by a peak in conodont diversity in the *ansatus* Zone. After the *ansatus* Zone a descending trend follows in the lower *hermanni* Zone (Upper Givetian) that changes to an ascending one in the upper *hermanni* Zone. The following lower *disparilis* Zone represents a time of the lowest Givetian biodiversity. After this minimum, the tendency changes again and a higher diversity is observed in the upper *disparilis* and *norrisi* zones. These data show that the conodont Givetian high-diversity peak took place earlier than previously assumed and that the supposed high-

Ber. Inst. Erdwiss. K.-F.-Univ. Graz	ISSN 1608-8166	Band 22	Udine 2016
<i>IGCP 596, Closing Meeting</i>		Udine, 10-12 <sup>th</sup> October 2016	

diversity Late Devonian Episode associated to a radiation phase, shows two moments of low diversity suggesting the presence of some pulses within the interval at least in the Pyrenees.

One of the Givetian Global Events, the Taghanic Event, has also been identified in the Pyrenees. The Taghanic Event is considered to be a multi-episodic event lasting about 800 ky and spanning from the *ansatus* zone through the *semialternans-latifossatus* Zone. A sedimentological change associated with a biotic turnover has not been yet clearly documented, and the relation of this Event with a large extinction has not been documented in detail yet. In one section from the Spanish Pyrenees a thin black layer of limestone and shale represents a pulse (sudden deepening, transgressive phase) within the upper Taghanic Event. Regarding conodonts, there isn't a clear correlation between the sedimentological expression of the Event and mass conodont extinction, neither at the level nor at adjacent (lower and higher) levels.

### **Original Project Title**

Lower Devonian Global Events in Spain.

### **Project leader, funding agency, duration**

Valenzuela-Ríos, J.I., Spanish Ministry for Science and Innovation, January 2012-December 2015.

### **Scientific background**

The main goal of this project was commented in the paper by Valenzuela-Ríos and Liao (current volume) and was focussed in identifying and characterizing, with a multidisciplinary perspective, the Global Events recorded in the Spanish Lower Devonian palaeontological and stratigraphical sequences from the Pyrenees, Iberian Chains, Catalanian Coastal Ranges and Ossa Morena, and to relate the Spanish patterns to the observed in other regions aiming at a better understanding of the causation of such Global Events.

However, in the course of the investigation and adjacent to the Lower Devonian sequences, many Middle Devonian, mainly Givetian, strata were also investigated. This was especially relevant for supporting decisions of the International Subcommittee on Devonian Stratigraphy and for contributing to the main goals of the IGCP-596 and to the specific yearly themes.

### **Output:**

#### ***Published papers***

GOUWY, S., LIAO, J.-C. & VALENZUELA-RÍOS, J.I. (2016): Graphic correlation of the upper Eifelian to lower Frasnian (Middle-Upper Devonian) conodont sequences in the Spanish Central Pyrenees and comparison with composite standards from other NW-Gondwana areas. - *Paleontologica Electronica* (in press).

GOUWY, S., LIAO, J.-C. & VALENZUELA-RÍOS, J.I. (2013): Eifelian (Middle Devonian) to Lower Frasnian (Upper Devonian) conodont biostratigraphy in the Villech section (Spanish Central Pyrenees). - *Bulletin of Geosciences*, 88, 2: 315-338.

Ber. Inst. Erdwiss. K.-F.-Univ. Graz	ISSN 1608-8166	Band 22	Udine 2016
<i>IGCP 596, Closing Meeting</i>		Udine, 10-12 <sup>th</sup> October 2016	

LIAO, J.-C., VALENZUELA-RÍOS, J.I. & GOUWY, S. (2014): Conodonts del Givetense (Devónico Medio) de la Subfacies Compte (Pirineo Central Español). - En: ROYO-TORRES, R. et al. (eds): XXX Jornadas de La Sociedad Española de Paleontología y Simposio del Proyecto PIGC 596. Fundamental 24: 267-268.

LIAO, J.-C. & VALENZUELA-RÍOS, J.I. (2016): The Givetian (Middle Devonian) historical bio- and chronostratigraphic subdivision based on conodonts. - *Lethaia* (in press).

LIAO, J.-C. & VALENZUELA-RÍOS, J.I. (2013): The Middle and Upper Devonian conodont sequence from la Guardia d'Àres sections (Spanish Central Pyrenees). - *Bulletin of Geosciences*, 88, 2: 339-368.

LIAO, J.-C. & VALENZUELA-RÍOS, J.I. (2012): Upper Givetian and Fasnian (Middle and Upper Devonian) conodonts from Ampriú (Aragonian Pyrenees, Spain): Global correlations and Palaeogeographic relations. - *Palaeontology*, 55, 4: 819-842.

### **Abstracts**

GARCÍA-FORNER, A., RUÍZ-GIJÓN, T. & VALENZUELA-RÍOS, J. I. (2015): Creación y Gestión de una base de datos conjunta como herramienta en un Grupo de Trabajo Virtual: Ejemplo BD Eventos del Devónico Español. - En: REOLID, M. (ed.): Libro de Resúmenes de las XXXI Jornadas de la Sociedad Española de Paleontología y Simposio del Proyecto PICG 596: 135-137.

GOUWY, S., LIAO, J.-C. & VALENZUELA-RÍOS, J.I. (2015): Upper Eifelian–Lower Frasnian (Middle–Upper Devonian) conodont biostratigraphy improved by graphic correlation in the Spanish Central Pyrenees. - *Strata, Série 1*, 16: 64.

GOUWY, S., LIAO, J.-C. & VALENZUELA-RÍOS, J.I. (2013): Graphic correlation of the upper Eifelian to Lower Frasnian (Middle-Upper Devonian) conodont sequences in the Spanish Central Pyrenees. - *Geological Society of America, Abstracts with Programs*, 45, 7: 836.

GOUWY, S., LIAO, J.-C. & VALENZUELA-RÍOS, J.I. (2013): Conodont-based Graphic correlation of the upper Eifelian to Lower Frasnian (Middle-Upper Devonian) sections in the Spanish Central Pyrenees. Conodonts from the Andes: Proceedings of the 3rd International Conodont Symposium and Regional Field Meeting of the IGCP project 591. - In: ALBANESI, G.L. & ORTEGA, G. (eds): *Publicación Especial Asociación Paleontológica Argentina*, 13: 141.

LIAO, J.-C., VALENZUELA-RÍOS, J.I. & GOUWY, S. (2015): El evento Tagánico (Devónico medio) en el Pirineo Central. - En: REOLID, M. (ed.): Libro de Resúmenes de las XXXI Jornadas de la Sociedad Española de Paleontología y Simposio del Proyecto PICG 596: 156-157.

LIAO, J.-C., VALENZUELA-RÍOS, J.I. & GOUWY, S. (2015): Was the Taghanic Event (Givetian, Middle Devonian) associated with a significant conodont extinction? A Pyrenean view. - *Geological Society of America, Abstracts with Programs*, 47, 7: 273.

Liao, J.-C., Valenzuela-Ríos, J.I. & Gouwy, S. (2015): Givetian (Middle Devonian) Event in the Spanish Central Pyrenees. - In: GÜLLI, E. & PILLER, W.E. (eds): 2nd International Congress on Stratigraphy, STRATI 2015, July 19-23 2015, Graz, Austria, Abstracts, *Berichte des Institutes für Erdwissenschaften, Karl-Franzens-Universität Graz*, 21: 227.

LIAO, J.-C. & VALENZUELA-RÍOS, J.I. (2015): The Bio- and Chronostratigraphic History of the Givetian (Middle Devonian): From one Subzone to three substages. - In: GÜLLI, E. & PILLER, W.E. (eds): 2nd International

Ber. Inst. Erdwiss. K.-F.-Univ. Graz	ISSN 1608-8166	Band 22	Udine 2016
<i>IGCP 596, Closing Meeting</i>		Udine, 10-12 <sup>th</sup> October 2016	

Congress on Stratigraphy, STRATI 2015, July 19-23 2015, Graz, Austria, Abstracts, Berichte des Institutes für Erdwissenschaften, Karl-Franzens-Universität Graz, 21: 226.

LIAO, J.-C. & VALENZUELA-RÍOS, J.I. (2014): The Givetian (Middle Devonian) conodont succession from the Spanish Pyrenees: a reference standard for Gondwana and beyond. - In: PANKHURST, R.J. et al. (eds): Gondwana 15, North meets South: 96.

LIAO, J.-C. & VALENZUELA-RÍOS, J.I. (2014): Conodont Biofacies Evolution from the Eifelian to the Middle Frasnian (Middle and Upper Devonian) of the Spanish Central Pyrenees. - In: KIDO, E., WATERS, J.A., ARIUNCHIMEG, Ya., SERSMAA, G., DA SILVA, A.C., WHALEN, M.T., SUTTNER, T.J. & KÖNIGSHOF, P. (eds) (2014): IGCP 596 & IGCP 580 Joint Meeting and Field-Workshop, International Symposium in Mongolia, Ulaanbaatar, 5-18 August 2014. - Berichte des Institutes für Erdwissenschaften, Karl-Franzens-Universität Graz, 19: 35.

LIAO, J.-C. & VALENZUELA-RÍOS, J.I. (2014): Application of the intended Givetian subdivision (Middle Devonian) sensu sds in the Spanish Central Pyrenees: support for global correlations. - En: CERDEÑO, E. (ed.): 4<sup>th</sup> IPC. The History of Life: a view from the southern hemisphere: 849.

LIAO, J.-C. & VALENZUELA-RÍOS, J.I. (2014): Middle and Early Upper Devonian Conodont Biofacies from the Spanish Central Pyrenees. - Annual Meeting of the Geological Society of America, Abstracts with Programs, 46, 6: 756.

LIAO, J.-C., VALENZUELA-RÍOS, J.I. & GOUWY, S. (2014): Conodont biostratigraphy and facies analysis of Givetian rocks in the Spanish Central Pyrenees. - Annual Meeting of the Geological Society of America, Abstracts with Programs, 46, 6: 821.

LIAO, J.-C. & VALENZUELA-RÍOS, J.I. (2013): Conodontos, microfacies y biofacies del Givetiense de Renanué (Deónico Medio, Pirineos Aragoneses). - In: ÁLVAREZ-VÁZQUEZ, C. & LÓPEZ-RODRÍGUEZ, I. (eds): Libro de Resúmenes de las XXIX Jornadas de la Sociedad Española de Paleontología y Simposio del Proyecto PICG 596: 205-206.

LIAO, J.-C. & VALENZUELA-RÍOS, J.I. (2013): Revisiting Renanué, a never-ending Givetian history in the core of the Aragonian Pyrenees (Middle Devonian, Spain). - In: ALBANESI, G.L. & ORTEGA, G. (eds): Conodonts from the Andes: Proceedings of the 3rd International Conodont Symposium and Regional Field Meeting of the IGCP project 591, Publicación Especial Asociación Paleontológica Argentina, 13: 144.

LIAO, J.-C. & VALENZUELA-RÍOS, J.I. (2013): Eifelian (Middle Devonian) to Middle Frasnian (Upper Devonian) Global correlations using conodonts: contributions from the Spanish Central Pyrenees. - Geological Society of America, Abstracts with Programs, 45, 7: 528.

LIAO, J.-C. & VALENZUELA-RÍOS, J.I. (2013): The Givetian Conodont subdivision in the Spanish Central Pyrenees and its global correlation. - Document de l'Institut Scientifique, Rabat, 26: 78-79.

LIAO, J.-C. & VALENZUELA-RÍOS, J.I. (2012): Givetian conodont biodiversity patterns (Middle Devonian) in the Spanish Central Pyrenees. - In: WITZMANN, F. & ABERHAN, M. (eds): Centenary Meeting of the Paläontologische Gesellschaft, Terra Nostra, 2012/13: 110-111.

LIAO, J.-C. & VALENZUELA-RÍOS, J.I. (2012): Variación morfológica y valor bioestratigráfico de *Skeletognathus norrisi* (Uyeno, 1967). - In: LIAO, J.-C., GÁMEZ, J.A., VALENZUELA-RÍOS, J.I. & GARCÍA-FORNER, A. (eds): XVIII Jornadas de la Sociedad Española de Paleontología y Simposios de los Proyectos nº 587 y 596 del PICG. Valencia y Sóller, 1-6 de octubre de 2012. Homenaje a Guillem Colom Casanovas (1900-1993). Libro de

Ber. Inst. Erdwiss. K.-F.-Univ. Graz	ISSN 1608-8166	Band 22	Udine 2016
<i>IGCP 596, Closing Meeting</i>		Udine, 10-12 <sup>th</sup> October 2016	

Resúmenes (eds. Universitat de València, Valencia; Sociedad Española de Paleontología, Madrid: 299-301.

LIAO, J.-C. & VALENZUELA-RÍOS, J.I. (2012): New data on Middle to Upper Devonian conodont faunas from Renanué (Aragonian Pyrenees, Spain). - Proceedings of the 34th International Geological Congress, 2012, 5-10 August 2012. Brisbane, Australia: 3909.

### ***Public outreach***

Contributions in the following book:

LIAO, J.-C. & VALENZUELA-RÍOS, J.I. (2016): The Renanué section in the Central Pyrenees (Middle to Upper Devonian). - In: SUTTNER, T.J., KIDO, E., KÖNIGSHOF, P. WATERS, J.A., DAVIS, L. & MESSNER, F. (eds) (2016): Planet Earth – In Deep Time, Palaeozoic Series: Devonian & Carboniferous, Schweizerbart Science Publishers: 214-215.

VALENZUELA-RÍOS, J.I. & LIAO, J.-C. (2016): Programa Internacional de Geociencias (PICG), Proyecto PICG-596 (2011-2015) Cambio climático y patrones de biodiversidad en el Paleozoico Medio. - In: SUTTNER, T.J., KIDO, E., KÖNIGSHOF, P. WATERS, J.A., DAVIS, L. & MESSNER, F. (eds) (2016): Planet Earth – In Deep Time, Palaeozoic Series: Devonian & Carboniferous, Schweizerbart Science Publishers: 203.


## Late Devonian Trilobites from Western Mongolia

Ariuntogos Munkhjargal<sup>1</sup> and Sersmaa Gonchigdorj<sup>2</sup>

<sup>1</sup> Mongolian University of Science and Technology, Baga toiruu, Sukhbaatar District, Ulaanbaatar, Mongolia.  
email: ariuntogos\_m@yahoo.com

<sup>2</sup> Mongolian University of Science and Technology, Baga toiruu, Sukhbaatar District, Ulaanbaatar, Mongolia.  
email: sers@must.edu.mn

A diverse fauna of phacopid trilobites is described from the Late Devonian of the Baitag Bogd range in Khovd Province, Western Mongolia. The collection material resulted from a biostratigraphic study performed on calcareous terrigenous sediments of the Samnuuruul Formation within the frame of the IGCP 596 & 580 Fieldworkshop in 2014.



**Figure 1.** Phacopid trilobites from the Samnuuruul Formation, Late Devonian, Baitag Bogd range, Western Mongolia. (1-2) *Omegops*: cephalon in frontal and lateral views. (3-4) *Trimerocephalus*: cephalon in frontal view, thoracopygon in frontal view. (5-6) *Phacops sensu lato*: general view of thoracopygons.



Ber. Inst. Erdwiss. K.-F.-Univ. Graz	ISSN 1608-8166	Band 22	Udine 2016
<i>IGCP 596, Closing Meeting</i>		Udine, 10-12 <sup>th</sup> October 2016	

These western Mongolian phacopid trilobites (Fig. 1) belong to the genera *Trimerocephalus*, *Phacops* sensu lato and *Omegops*. Phacopidae as well as specimens of *Omegops* include medium sized to large taxa which have large to very large eyes developed. This group occurs in the shelf facies of the uppermost Famennian and consists of several species in Europe (SW England, Belgium, N France, W Germany and Moravia), Asia (Kirghiz steppes, China) and North Africa (Morocco). Phacopid trilobites of the Samnuuruul Formation are Frasnian to Famennian in age.

#### **Original project title**

Late Devonian trilobites from Western Mongolia.

#### **Project leaders, funding agency, duration**

Munkhjargal, A., Mongolia University of Science and Technology, Bachelor thesis with no specific funding, 2014-2015.

#### **Scientific background**

Within the frame of an international workshop, trilobites were collected from the Samnuuruul Formation. The material was systematically described within the frame of my Bachelor thesis.

#### **References**

CATHERINE, C., FATIMA, Z.M., ANGELA, F., MADANI, B., DENISE, B. (2013): First occurrence of a phacopid trilobite faunule from the Upper Devonian of Saoura Valley, Algeria and biodiversity fluctuations. - Geological Magazine, 150, 6: 1002-1021.

BRAUCKMANN, C., BRIGITTE, B. (1986): Famennian trilobites: an outline on their stratigraphical importance. - Belgian Geological Survey, 109: 9-17.

#### **Output:**

#### ***Unpublished thesis***

MUNKHJARGAL, A. (2015): БАЙТАГ БОГДЫН НУРУУНЫ ГЕОЛОГИЙН ТОГТОЦ БА ТРИЛОБИТЫН СУДАЛГАА. – unpublished BSc thesis, Mongolia, Mongolian University of Science and Technology: 1-60. [in Mongolian]

Ber. Inst. Erdwiss. K.-F.-Univ. Graz	ISSN 1608-8166	Band 22	Udine 2016
<i>IGCP 596, Closing Meeting</i>		Udine, 10-12 <sup>th</sup> October 2016	

## The geological map project of the Carnic Alps: selected areas with Devonian-Carboniferous sequences

**Monica Pondrelli<sup>1</sup>, Carlo Corradini<sup>2</sup>, Claudia Spalletta<sup>3</sup>, Thomas J. Suttner<sup>4</sup>, Hans Peter Schönlaub<sup>5</sup>, Damien Pas<sup>6</sup>, Erika Kido<sup>7</sup>, Maria G. Corrigan<sup>2</sup>, Angelo Mossoni<sup>2</sup>, Luca Simonetto<sup>8</sup>, Susanne M.L. Pohler<sup>9</sup>, Maria Cristina Perri<sup>3</sup>, Enzo Farabegoli<sup>3</sup>, Anne-Christine Da Silva<sup>6,10</sup> and Claudia Dojen<sup>11</sup>**

<sup>1</sup> IRSPS, Università d'Annunzio, viale Pindaro 42, 65127 Pescara, Italy. email: monica@irsps.unich.it

<sup>2</sup> DSCSG, Università di Cagliari, via Trentino 51, I-09127 Cagliari, Italy.

<sup>3</sup> BiGeA, Alma Mater Studiorum-Università di Bologna, Via Zamboni 67, I-40126 Bologna, Italy.

<sup>4</sup> Naturhistorisches Museum Wien, Burgring 7, 1010 Wien; Institute for Earth Sciences (Geology & Paleontology), NAWI Graz, University of Graz, Heinrichstrasse 26, 8010 Graz, Austria.

<sup>5</sup> Austrian Academy of Sciences, Commission for Geosciences, Dr. Ignaz Seipel-Platz 2, A-1010 Vienna, Austria.

<sup>6</sup> Sedimentary Petrology, B20, University of Liège (ULg), Sart-Tilman, 4000 Liège, Belgium.

<sup>7</sup> Institute for Earth Sciences (Geology & Paleontology), NAWI Graz, University of Graz, Heinrichstrasse 26, 8010 Graz, Austria.

<sup>8</sup> MFSN, via Marangoni 39-41, I-33100 Udine, Italy.

<sup>9</sup> Institut für Geologie und Mineralogie, Universität zu Köln, Zùlpicher Str. 49a, D50674 Köln, Germany.

<sup>10</sup> Paleomagnetic Laboratory 'Fort Hoofdijk' | Department of Earth Sciences | Utrecht University, Budapestlaan 17, 3584 CD Utrecht, The Netherlands.

<sup>11</sup> Landesmuseum für Kärnten, Museumsgasse 2, 9021 Klagenfurt, Austria.

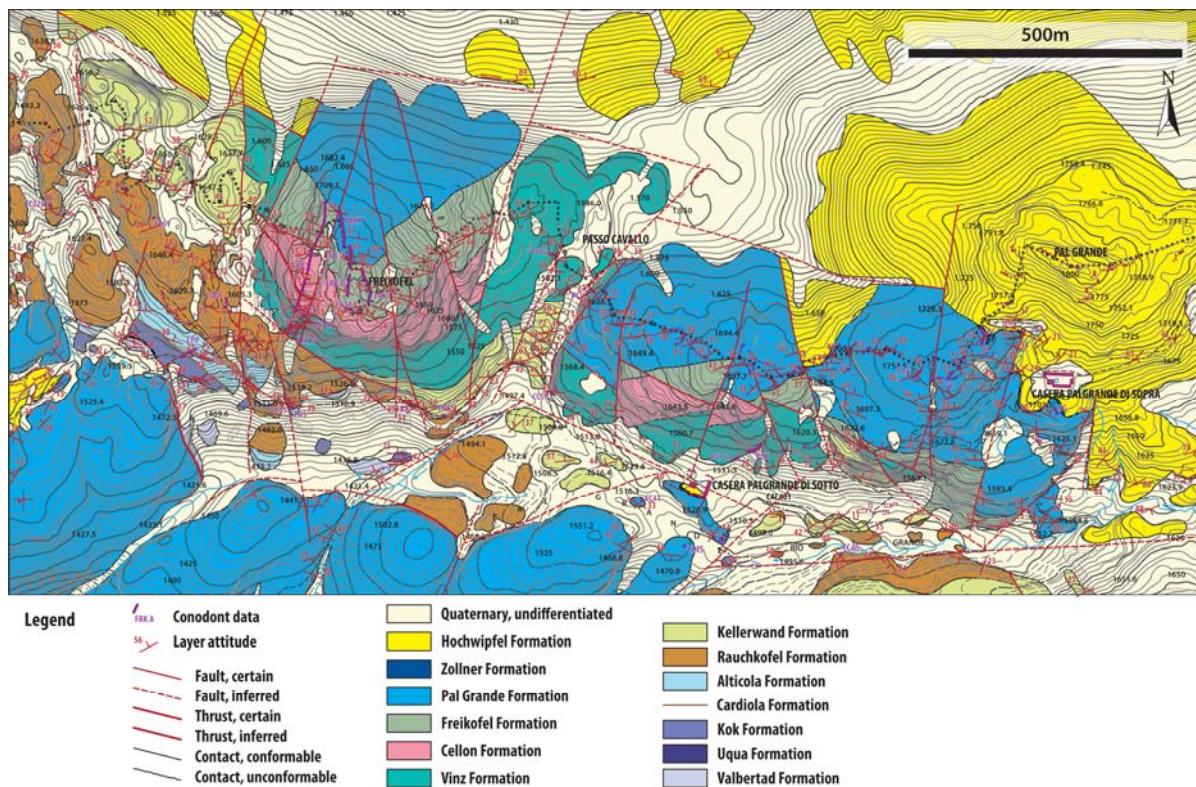
The rationale of the project of geological mapping of selected areas within the Pre-Variscan succession of the Carnic Alps is an outcome of the formal definition of the lithostratigraphic units (Corradini & Suttner, 2015). The goal is to correlate the sequences located in different parts of the basin in order to precisely define timelines and lateral transitions to constrain the basin evolution between Pragian and Viséan.

The Carnic Alps, located across the boundary between northeastern Italy and south Austria, represent one of the classic areas of study of the Paleozoic in Europe and correspond to the non- to low-metamorphic portion of the Variscan substratum of the Southern Alps. The Upper Ordovician to Upper Carboniferous succession represents the best-preserved example of Variscan succession within the Alps. The Pragian to Frasnian stratigraphic interval is characterized by the differentiation of the basin in shallow water, including carbonate buildups, and pelagic parts, and the so-called 'transitional facies' represent a sort of 'connection' between these two parts. We focused mostly on these latter facies, because they 1) reflect well the depositional dynamics; 2) are datable using conodonts, unlike the shallow water units; 3) are less subject to tectonic elisions/repetitions than the basin units.

We performed geological mapping, measured stratigraphic sections of all the units and dated by conodonts all the lithostratigraphic transitions, in order to infer the lateral correlations throughout the

basin. Correlations are also supported by some marker beds/levels. The structural setting is characterized by thin-skinned tectonics reflecting extensional as well as compressional events of both Variscan and Alpine age (i.e., Venturini, 1990). Nevertheless, the stratigraphies are well preserved and generally well exposed.

We distinguished between proximal and distal ‘transitional facies’. The succession of the proximal ‘transitional facies’ is shown in the excerpt of the geological map of Fig. 1.



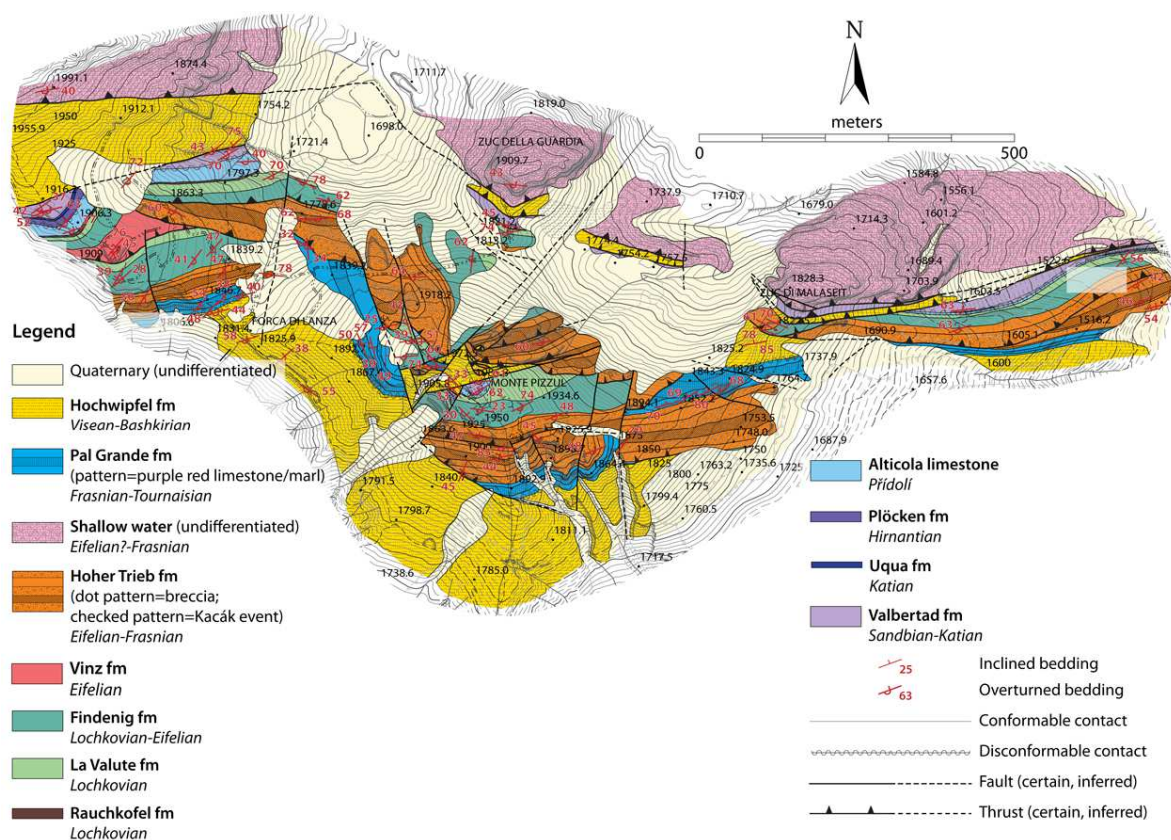
**Figure 1.** Geological map of the area around Mt Freikofel. Here the succession of the proximal ‘transitional facies’ is exposed.

The succession starts with the transgression of the Kellerwand Fm. on top of the Rauchkofel Fm. at the base of the Pragian. This transition most probably reflects the Lochkov–Prag Event (Suttner & Kido, 2015). The Kellerwand Fm. (Pragian–Emsian) consists mostly of wackestone to packstone interbedded with minor levels of fining upward packstone-grainstone and crinoidal-bearing grainstone. Only in the uppermost part of the unit beds of coral-bearing rudstone are present. This unit gradually passes upward to the Vinz Fm. (Emsian Givetian) which shows the same lithologies but the coral-bearing rudstone become increasingly dominant. This coarsening upward trend continues up to the Givetian with the deposition of the Cellon Fm. that consists only of very thick bedded rudstone. From the uppermost Givetian, with the deposition of the Freikofel Fm., breccia beds become different (different depositional processes, low occurrence of reef-builder debris and reworked fauna) probably reflecting dismantlement of the platform (Pas et al., 2014).

The succession of the distal 'transitional facies' is shown in the geological map of Fig. 2 (Pondrelli et al., 2015).

In these parts of the basin the first lithoclastic beds are the allodapic layers found within the mud- to wackestone beds of the Finding Fm. from the upper Emsian. The Finding Fm. passes upward to the Hoher Trieb Fm, that consists of corals-bearing rudstone and floatstone beds interlayered with pack-/grainstone, wackestone, cherts and black shales beds, whose deposition spans up close to the Givetian-Frasnian boundary.

These successions and their correlation suggest the presence of a transition between a ramp-type and a rimmed shelf-type profile during the Emsian. The evolution of the basin appears to reflect global trends at least up to the Givetian.



**Figure 2.** Geological map of the area of Mt Pizzul (Pondrelli et al., 2015). Here the succession of the distal 'transitional facies' is exposed.

### Original Project title

The geological map project of the Carnic Alps.

### Project leaders, funding agency, duration

Pondrelli, M., research grants of the participants, long-term project.

Ber. Inst. Erdwiss. K.-F.-Univ. Graz	ISSN 1608-8166	Band 22	Udine 2016
<i>IGCP 596, Closing Meeting</i>		Udine, 10-12 <sup>th</sup> October 2016	

## References

CORRADINI, C. & SUTTNER, T.J. (eds) (2015): The Pre-Variscan Sequence of the Carnic Alps (Austria and Italy). - *Abhandlungen der Geologischen Bundesanstalt*, 66: 158.

PAS, D., DA SILVA, A.C., SUTTNER, T., KIDO, E., BULTYNCK, P., PONDRELLI, M., CORRADINI, C., DE VLEESCHOUWER, D., DOJEN, C. & BOULVAIN, F. (2014): Insight into the development of a carbonate platform through a multi-disciplinary approach: A case study from the Upper Devonian slope deposits of Mount Freikofel (Carnic Alps, Austria/Italy). - *International Journal of Earth Sciences*, 103, 2: 519-538.

PONDRELLI, M., CORRADINI, C., SIMONETTO, L., CORRIGA, M., KIDO, E., MOSSONI, A., SPALLETTA, C., SUTTNER, T. & CARTA, N. (2015): Depositional evolution of a lower Paleozoic portion of the Southalpine domain: the Mt. Pizzul area (Carnic Alps, Italy). - *International Journal of Earth Sciences*, 104: 147-178.

SUTTNER, T.J. & KIDO, E. (2015): Distinct sea-level fluctuations and deposition of a megaclast horizon in the neritic Rauchkofel Limestone (Wolayer area, Carnic Alps) correlate with the Lochkov–Prag Event. - *Geological Society, London, Special Publications*, 423.

VENTURINI, C. (1990): *Geologia delle Alpi Carniche centro-orientali*. - *Comune di Udine*, 36: 1-220.



Ber. Inst. Erdwiss. K.-F.-Univ. Graz	ISSN 1608-8166	Band 22	Udine 2016
<i>IGCP 596, Closing Meeting</i>		Udine, 10-12 <sup>th</sup> October 2016	

## Devonian and Carboniferous strata of the Baruunhuurai Terrane in Western Mongolia

Sersmaa Gonchigdorj<sup>1</sup> and Ariunchimeg Yarinpil<sup>2</sup>

<sup>1</sup> Mongolian University of Science and Technology, Baga toiruu, Sukhbaatar District, Ulaanbaatar, Mongolia.

<sup>2</sup> Institute of Paleontology and Geology, Mongolian Academy of Sciences, S.Danzan street 3/1, Chingeltei District, Ulaanbaatar, Mongolia. email: ariunchimeg@mail.ru

Devonian and Carboniferous deposits are well developed in the Baruunhuurai Terrane which covers a large area with complicated geological structure. The Devonian sequence is subdivided into the following formations: Nariinhar, Baitag, Hurendush, Baaran, Havtag, Baruunhuurai and Samnuuruul. Carboniferous strata are subdivided into following formations: Barlaggol, Borhavtsal, Inder, Olonbulag, Nuhniiuruu, Tsahiryinnuruu, Tavanovoo and Uushgiinulaan (Ariunchimeg et al., 2014).

As part of IGCP 596, a field workshop was conducted in Western Mongolia in summer of 2012. The goal was to locate fossiliferous sections that expose the stage boundaries from the Eifelian / Givetian boundary (Middle Devonian) to the Devonian / Carboniferous boundary to expand our knowledge of the key Devonian biotic and geochemical events such as the Frasnian / Famennian extinction event and the Kačák, Kellwasser and Hangenberg oceanographic events (Kido et al., 2013). In summer 2014, a joint group of IGCP 596 & 580 projects organized an International Symposium and a field workshop in the Baruunhuurai terrane in Western Mongolia. During the field workshop, we studied sections in the Nariinhar Formation, Baruunhuurai Formation and Samnuuruul Formation from the Baruunhuurai Terrane.

The Devonian-Carboniferous deposits of the Baruunhuurai Terrane in Western Mongolia are characterized by volcanoclastic rocks with intercalated fossil-rich marl to limestone lenses. These units were deposited on an island arc complex of the same tectonic terrane of coeval Devonian-Carboniferous units in the western and eastern Junggar in northwestern China.

Research data indicate that the Eifelian to Frasnian Baruunhuurai Formation in the study area was deposited in a shallow marine near shore setting with regionally dispersed limestone lenses produced by locally restricted fossil communities and intermittent volcanically derived sediment. The lithological content of the sequence shows characteristics of both areas in NW China during the Eifelian, but seems to have a closer relation to the eastern Junggar region during the Givetian.

The Late Famennian Samnuuruul Formation is dominated by volcanically derived fine grained clastic deposition on a shallow shelf interspersed with sporadic deposition of limestone in the lower and middle part. The Samnuuruul Formation shares many biotic elements with the Hongguleleng Formation in western Junggar region of China, but seems to occupy a somewhat different sedimentary regime. We visited outcrops of the Samnuuruul Formation just in one subterrane (Ariunchimeg, 2015b; Gonchigdorj, & Kido, 2015; Hušková et al., 2015; Munkhjargal, 2015; Stephenson et al., 2015).

Ber. Inst. Erdwiss. K.-F.-Univ. Graz	ISSN 1608-8166	Band 22	Udine 2016
<i>IGCP 596, Closing Meeting</i>		Udine, 10-12 <sup>th</sup> October 2016	

Several hundred kilometers farther southeast, an abundant marine Late Devonian Frasnian (Ariunchimeg, 2015a) and Carboniferous fauna is reported. In future we plan to analyse sections in the eastern part of the terrane and want to compare them with sections in adjacent areas.

A similar diverse fauna is observed in northwestern China and occurs in Middle-Late Devonian deposits of the Baruunhuurai Terrane. By the first radiometric ages for Late Devonian sediments in the CAO (Batchelor et al., 2015) thought to contain both, the F–F boundary and the D–C boundary in an open oceanic setting.

### **Original Project title**

Middle Paleozoic of Western Mongolia.

### **Project leaders, funding agency, duration**

Sersmaa, G. and Ariunchimeg, Ya., research grants of the participants, 2012 – ongoing.

### **Scientific background**

The Paleozoic fold belts of Central Asia, situated between the Siberian platform and Cathaysia are regarded as a part of the Central Asian Orogenic Belt. An attempt for subdivision of the Baruunhuurai into several zones was undertaken by Ruzhentsev et al. (1992) and Ruzhentsev (2001), who named this zone East Junggar and recognized five tectonic zones (from north to south): the Bij, North Baruunhuurai, Olonbulag, Ulaanus and South Baruunhuurai zones. In the Baruunhuurai region, Ruzhentsev et al. (1992), see the pinchout of a number of principal tectonic elements of eastern Kazakhstan and Xinjiang (Ob-Zaisan folded system, Chingiz-Tarbagatai system, Junggar-Balkhash system) and their replacement by structures of southern Mongolia. The south Baruunhuurai zone (Baitag and Ulaanus subterrane) is viewed as the eastern termination of the Junggar-Balkhash Variscan folded system; the Olonbulag and north Baruunhuurai (Baaran subterrane) zones are an analog of the Central Kazakhstan volcanic belt. The Bij zone is the connecting link between the Variscan Ob-Zaisan and South Mongolian systems. The following paleotectonic model of the Mongolian part of East Junggar were suggested by Ruzhentsev (2001): the upper sheet of Baitag subterrane - a pre-arc paleo-oceanic trough; the lower sheet - the fore arc zone of the Baitag ensimatic island arc; southern part of the Ulaanus subterrane - the back arc zone, the Ulaanus subterrane - back arc basin, the Baaran volcanic belt (an Andean type continental margin) formed on the eastern continuation of the Caledonian Chingiz Tarbagatai continent; the Bij paleo-oceanic basin, probably representing the eastern continuation of the ob Zaisan Variscan paleo-ocean.

All of the above mentioned structures probably were destroyed by the middle Carboniferous, due to a collision between the Caledonian continent and the Baitag island arc. The obduction of palaeo-oceanic elements on to the continent, with firstly the deposits of the back arc basin and then those of the island arc and the pre-arc trough being over thrust on the continental margin, is well established. The neoautochthonous orogenic complex there is late Palaeozoic in age.

In recent years, according to Tomurtogoo (2014) the Baruunhuurai terrane is the south west end of the Gobi fold megazone.

Ber. Inst. Erdwiss. K.-F.-Univ. Graz	ISSN 1608-8166	Band 22	Udine 2016
<i>IGCP 596, Closing Meeting</i>		Udine, 10-12 <sup>th</sup> October 2016	

## References

ARIUNCHIMEG, Ya. (2015a): On the age of the Baruunhuurai Formation in south-west Mongolia - In: GÜLLI, E. & PILLER, W.E. (eds): 2nd International Congress on Stratigraphy, STRATI 2015, July 19-23 2015, Graz, Austria, Abstracts, Berichte des Institutes für Erdwissenschaften, Karl-Franzens-Universität Graz, 21: 15.

ARIUNCHIMEG, Ya. (2015b): Upper Devonian bryozoans from western Mongolia. - In: MOTTEQUIN, B., DENAYER, J., KÖNIGSHOF, P., PRESTIANNI, C. & OLIVE, S. (eds): IGCP 596 - SDS Symposium Climate Change and Biodiversity Patterns in the Mid-Palaeozoic, September 20 – 22, 2015, Brussels, Belgium, Abstracts. Strata, Travaux de Geologie sedimentaire et Paleontologie, Serie 1 - communications, 16: 7.

ARIUNCHIMEG, YA, BAYASGALAN, A., WATERS, J.A., KIDO, E., SUTTNER, T.J., SERSMAA, G., UNDARIYA, J. & OTGONBAATAR, D. (eds) (2014): IGCP 596 IGCP 580 Field Workshop Guidebook. 8-18 August, 2014, Ulaanbaatar, Mongolia. Paleontological Center, Mongolian Academy of Sciences: 1-55.

BATCHELOR, C., CARMICHAEL, S., WATERS, J., COLEMAN, D., KIDO, E. & SUTTNER, T. (2015): Constraining the ages of Late Devonian Extinction events in the Central Asian Orogenic Belt (CAOB): U-Pb zircon ages and igneous petrology. - In: MOTTEQUIN, B., DENAYER, J., KÖNIGSHOF, P., PRESTIANNI, C. & OLIVE, S. (eds): IGCP 596 - SDS Symposium Climate Change and Biodiversity Patterns in the Mid-Palaeozoic, September 20 – 22, 2015, Brussels, Belgium, Abstracts. Strata, Travaux de Geologie sedimentaire et Paleontologie, Serie 1 - communications, 16: 12-13.

GONCHIGDORJ, S. & KIDO, E. (2015): Tabulate corals from the Samnuuruul Formation (Upper Devonian) in the southwestern Mongolia. - In: MOTTEQUIN, B., DENAYER, J., KÖNIGSHOF, P., PRESTIANNI, C. & OLIVE, S. (eds): IGCP 596 - SDS Symposium Climate Change and Biodiversity Patterns in the Mid-Palaeozoic, September 20 – 22, 2015, Brussels, Belgium, Abstracts. Strata, Travaux de Geologie sedimentaire et Paleontologie, Serie 1 - communications, 16: 60.

HUŠKOVÁ, A., SUTTNER, T.J., SLAVÍK, L., VALENZUELA-RÍOS, J.I., LIAO, J.-C., GATOVSKY, Y.A., ARIUNCHIMEG, Ya., KIDO, E., GONCHIGDORJ, S., WATERS, J.A. CARMICHAEL, S.K. & BATCHELOR, C. (2015): Late Devonian conodonts of western Mongolia: preliminary results. - In: MOTTEQUIN, B., DENAYER, J., KÖNIGSHOF, P., PRESTIANNI, C. & OLIVE, S. (eds): IGCP 596 - SDS Symposium Climate Change and Biodiversity Patterns in the Mid-Palaeozoic, September 20 – 22, 2015, Brussels, Belgium, Abstracts. Strata, Travaux de Geologie sedimentaire et Paleontologie, Serie 1 - communications, 16: 70.

KIDO, E., SUTTNER, T.J., WATERS, J.A., ARIUNCHIMEG, Ya., SERSMAA, G., ATWOOD, J.W. & WEBSTER, G.D. (2013): Devonian deposits of the Baruunhuurai Terrane, western Mongolia (IGCP 596 Field Workshop). - Episodes, 36, 4: 242-254.

MUNKHJARGAL, A. (2015): Devonian trilobites from the Samnuuruul Formation in the Baitag Bogd area, western Mongolia. - In: MOTTEQUIN, B., DENAYER, J., KÖNIGSHOF, P., PRESTIANNI, C. & OLIVE, S. (eds): IGCP 596 - SDS Symposium Climate Change and Biodiversity Patterns in the Mid-Palaeozoic, September 20 – 22, 2015, Brussels, Belgium, Abstracts. Strata, Travaux de Geologie sedimentaire et Paleontologie, Serie 1 - communications, 16: 105.

RUZHENTSEV S.V. (2001): The Variscan belt of South Mongolia and Dzungaria. The Indo-Sinides of Inner Mongolia. - In: DERGUNOV, A.B. (ed.): Tectonics, Magmatism and Metallogeny of Mongolia. Routledge, London: 61-94.



Ber. Inst. Erdwiss. K.-F.-Univ. Graz	ISSN 1608-8166	Band 22	Udine 2016
<i>IGCP 596, Closing Meeting</i>		Udine, 10-12 <sup>th</sup> October 2016	

RUZHENTSEV, S.V., POSPELOV, I.I. & BODARCH, T. (1992): Tectonics of Baruunhurai Depression. - *Geotectonics*, 1: 94-110.

STEPHENSON, C., BOND, D. & ROGERSON, M. (2015): Palynology and palaeobotany of the Devonian Samnuuruul Formation, western Mongolia – an update. - In: MOTTEQUIN, B., DENAYER, J., KÖNIGSHOF, P., PRESTIANNI, C. & OLIVE, S. (eds): IGCP 596 - SDS Symposium Climate Change and Biodiversity Patterns in the Mid-Palaeozoic, September 20 – 22, 2015, Brussels, Belgium, Abstracts. *Strata, Travaux de Geologie sedimentaire et Paleontologie, Serie 1 - communications*, 16: 137.

TOMURTOGOO, O. (2014): Tectonics of Mongolia - In: Tectonics of Northern, Central and Eastern Asia (Explanatory Note to the Tectonic Map of Northern-Central-Eastern Asia and Adjacent Areas at scale 1:2500000). VSEGEI Printing House. St. Petersburg, Chapter 12: 110-122.

WATERS, J.A., SUTTNER, T.J., KIDO, E. & CARMICHAEL, S.K. (2014): Rebound of the Shallow Marine Ecosystem after the Frasnian-Famennian Extinction Event (Late Devonian) in the Central Asian Orogenic Belt: data from China and Mongolia. - In: KIDO, E., WATERS, J.A., ARIUNCHIMEG, Ya., SERSMAA, G., DA SILVA, A.C., WHALEN, M.T., SUTTNER, T.J. & KÖNIGSHOF, P. (eds) (2014): IGCP 596 & IGCP 580 Joint Meeting and Field-Workshop, International Symposium in Mongolia, Ulaanbaatar, 5-18 August 2014. - *Berichte des Institutes für Erdwissenschaften, Karl-Franzens-Universität Graz*, 19: 56-57.

## **Output:**

### ***Published papers***

ARIUNCHIMEG, Ya. (2016, in press): Paleozoic Bryozoans of Mongolia - *Paleontological Journal*, 50, 12: 1-15.

ARIUNCHIMEG, Ya. (2014): Fossil Bryozoans in the stratigraphy of Mongolia. - In: Rocha, R. et al. (eds): STRATI 2013, Springer Geology: 1027-1030.

ARIUNCHIMEG, YA, BAYASGALAN, A., WATERS, J.A., KIDO, E., SUTTNER, T.J., SERSMAA, G., UNDARIYA, J. & OTGONBAATAR, D. (eds) (2014): IGCP 596 IGCP 580 Field Workshop Guidebook. 8-18 August, 2014, Ulaanbaatar, Mongolia. Paleontological Center, Mongolian Academy of Sciences: 1-55.

KIDO, E., SUTTNER, T.J., WATERS, J.A., ARIUNCHIMEG, Ya., SERSMAA, G., ATWOOD, J.W. & WEBSTER, G.D. (2013): Devonian deposits of the Baruunhurai Terrane, western Mongolia (IGCP 596 Field Workshop) - *Episodes*, 36, 4: 242-254.

### ***Abstracts***

ARIUNCHIMEG, Ya. (2011): Carboniferous fossils of Mongolia. - In: SUTTNER, T.J., KIDO, E., PILLER, W.E. & KÖNIGSHOF, P. (eds) (2011): IGCP 596 - Opening Meeting, Graz, 19-24<sup>th</sup> September 2011 - *Berichte des Institutes für Erdwissenschaften, Karl-Franzens-Universität Graz*, 16: 21-22.

ARIUNCHIMEG, Ya. (2013): Devonian bryozoans associations of Mongolia. - The 3<sup>rd</sup> International Conference on the Palaeontology of South East Asia. Programm and Abstracts, 52.

ARIUNCHIMEG, Ya. (2014): Devonian biostratigraphy of Mongolia. - In: KIDO, E., WATERS, J.A., ARIUNCHIMEG, Ya., SERSMAA, G., DA SILVA, A.C., WHALEN, M.T., SUTTNER, T.J. & KÖNIGSHOF, P. (eds) (2014): IGCP 596 & IGCP 580 Joint Meeting and Field-Workshop, International Symposium in Mongolia,

Ber. Inst. Erdwiss. K.-F.-Univ. Graz	ISSN 1608-8166	Band 22	Udine 2016
<i>IGCP 596, Closing Meeting</i>		Udine, 10-12 <sup>th</sup> October 2016	

Ulaanbaatar, 5-18 August 2014. - Berichte des Institutes für Erdwissenschaften, Karl-Franzens-Universität Graz, 19: 13-14.

ARIUNCHIMEG, Ya. (2015a): On the age of the Baruunhuurai Formation in south-west Mongolia. - In: GÜLLI, E. & PILLER, W.E. (eds): 2nd International Congress on Stratigraphy, STRATI 2015, July 19-23 2015, Graz, Austria, Abstracts, Berichte des Institutes für Erdwissenschaften, Karl-Franzens-Universität Graz, 21: 15.

ARIUNCHIMEG, Ya. (2015b): Upper Devonian bryozoans from western Mongolia. - In: MOTTEQUIN, B., DENAYER, J., KÖNIGSHOF, P., PRESTIANNI, C. & OLIVE, S. (eds): IGCP 596 - SDS Symposium Climate Change and Biodiversity Patterns in the Mid-Palaeozoic, September 20 – 22, 2015, Brussels, Belgium, Abstracts. Strata, Travaux de Geologie sedimentaire et Paleontologie, Serie 1 - communications, 16: 7.

ARIUNCHIMEG, Ya., NYAMSUREN, G. & ARISTOV, V.A. (2014): Devonian/Carboniferous boundary intervals in Mongolia. - In: KIDO, E., WATERS, J.A., ARIUNCHIMEG, Ya., SERSMAA, G., DA SILVA, A.C., WHALEN, M.T., SUTTNER, T.J. & KÖNIGSHOF, P. (eds) (2014): IGCP 596 & IGCP 580 Joint Meeting and Field-Workshop, International Symposium in Mongolia, Ulaanbaatar, 5-18 August 2014. - Berichte des Institutes für Erdwissenschaften, Karl-Franzens-Universität Graz, 19: 15-16.

BATCHELOR, C., CARMICHAEL, S., WATERS, J., COLEMAN, D., KIDO, E. & SUTTNER, T. (2015): Constraining the ages of Late Devonian Extinction events in the Central Asian Orogenic Belt (CAOB): U-Pb zircon ages and igneous petrology. - In: MOTTEQUIN, B., DENAYER, J., KÖNIGSHOF, P., PRESTIANNI, C. & OLIVE, S. (eds): IGCP 596 - SDS Symposium Climate Change and Biodiversity Patterns in the Mid-Palaeozoic, September 20 – 22, 2015, Brussels, Belgium, Abstracts. Strata, Travaux de Geologie sedimentaire et Paleontologie, Serie 1 - communications, 16: 12-13.

BRAZEAU, M.D., JERVE, A., SANSOM, R., ARIUNCHIMEG, Ya. & ZORIG, E. (2015): Devonian Vertebrates of Mongolia. - In: MOTTEQUIN, B., DENAYER, J., KÖNIGSHOF, P., PRESTIANNI, C. & OLIVE, S. (eds): IGCP 596 - SDS Symposium Climate Change and Biodiversity Patterns in the Mid-Palaeozoic, September 20 – 22, 2015, Brussels, Belgium, Abstracts. Strata, Travaux de Geologie sedimentaire et Paleontologie, Serie 1 - communications, 16: 20.

GONCHIGDORJ, S. & KIDO, E. (2015): Tabulate corals from the Samnuuruul Formation (Upper Devonian) in the southwestern Mongolia. - In: MOTTEQUIN, B., DENAYER, J., KÖNIGSHOF, P., PRESTIANNI, C. & OLIVE, S. (eds): IGCP 596 - SDS Symposium Climate Change and Biodiversity Patterns in the Mid-Palaeozoic, September 20 – 22, 2015, Brussels, Belgium, Abstracts. Strata, Travaux de Geologie sedimentaire et Paleontologie, Serie 1 - communications, 16: 60.

HUŠKOVÁ, A., SUTTNER, T.J., SLAVÍK, L., VALENZUELA-RÍOS, J.I., LIAO, J.-C., GATOVSKY, Y.A., ARIUNCHIMEG, Ya., KIDO, E., GONCHIGDORJ, S., WATERS, J.A. CARMICHAEL, S.K. & BATCHELOR, C. (2015): Late Devonian conodonts of western Mongolia: preliminary results. - In: MOTTEQUIN, B., DENAYER, J., KÖNIGSHOF, P., PRESTIANNI, C. & OLIVE, S. (eds): IGCP 596 - SDS Symposium Climate Change and Biodiversity Patterns in the Mid-Palaeozoic, September 20 – 22, 2015, Brussels, Belgium, Abstracts. Strata, Travaux de Geologie sedimentaire et Paleontologie, Serie 1 - communications, 16: 70.

MANCHUK, N., TSAUKADA, K., HIDAKA H., HORIE, K. & SUZUKI, K. (2011): U-Pb isotopic dating of Devonian radiolarian-bearing Yoshiki Formation in Japan. - In: SUTTNER, T.J., KIDO, E., PILLER, W.E. & KÖNIGSHOF, P. (eds) (2011): IGCP 596 - Opening Meeting, Graz, 19-24<sup>th</sup> September 2011 - Berichte des Institutes für Erdwissenschaften, Karl-Franzens-Universität Graz, 16: 70.

Ber. Inst. Erdwiss. K.-F.-Univ. Graz	ISSN 1608-8166	Band 22	Udine 2016
<i>IGCP 596, Closing Meeting</i>		Udine, 10-12 <sup>th</sup> October 2016	

MANCHUK, N. & KAZUHIRO, T. (2015): The Siluro-Devonian age confirmation based on radiolarian biostratigraphy and zircon dating. - In: MOTTEQUIN, B., DENAYER, J., KÖNIGSHOF, P., PRESTIANNI, C. & OLIVE, S. (eds): IGCP 596 - SDS Symposium Climate Change and Biodiversity Patterns in the Mid-Palaeozoic, September 20 – 22, 2015, Brussels, Belgium, Abstracts. *Strata, Travaux de Geologie sedimentaire et Paleontologie, Serie 1 - communications*, 16: 91.

MUNKHJARGAL, A. (2015): Devonian trilobites from the Samnuuruul Formation in the Baitag Bogd area, western Mongolia. - In: MOTTEQUIN, B., DENAYER, J., KÖNIGSHOF, P., PRESTIANNI, C. & OLIVE, S. (eds): IGCP 596 - SDS Symposium Climate Change and Biodiversity Patterns in the Mid-Palaeozoic, September 20 – 22, 2015, Brussels, Belgium, Abstracts. *Strata, Travaux de Geologie sedimentaire et Paleontologie, Serie 1 - communications*, 16: 105.

SERSMAA, G., KIDO, E., SUTTNER, T.J., WATERS, J.A. & ARIUNCHIMEG, Ya. (2013): Middle to Late Devonian deposits of the Baruunhuurai Terrane, western Mongolia. - IGCP 580-596 Geophysical and Geochemical Techniques: A Window on the Paleozoic World). Programme with Abstracts: 41.

SERSMAA, G. (2013): Tabulate corals and carbon isotope record of the Pridolian to Lochkovian stage boundaries in the Ulaanshand section of the Shine-Jinst area, South Mongolia. – The 3<sup>rd</sup> International Conference on the Palaeontology of South East Asia. Programm and Abstracts: 58.

UUGANTSETSEG, B., MANCHUK, N., GATOVSKY, Yu. A., ARIUNCHIMEG, Ya., OTGONBAATAR, D., TOMURCHODOR, Ch. & ARIUNBOLD, P. (2015): Conodonts from the Indert formation in Shine Jinst area, southern Mongolia: a preliminary result. - In: MOTTEQUIN, B., DENAYER, J., KÖNIGSHOF, P., PRESTIANNI, C. & OLIVE, S. (eds): IGCP 596 - SDS Symposium Climate Change and Biodiversity Patterns in the Mid-Palaeozoic, September 20 – 22, 2015, Brussels, Belgium, Abstracts. *Strata, Travaux de Geologie sedimentaire et Paleontologie, Serie 1 - communications*, 16: 166.

STEPHENSON, C., BOND, D. & ROGERSON, M. (2015): Palynology and palaeobotany of the Devonian Samnuuruul Formation, western Mongolia – an update. - In: MOTTEQUIN, B., DENAYER, J., KÖNIGSHOF, P., PRESTIANNI, C. & OLIVE, S. (eds): IGCP 596 - SDS Symposium Climate Change and Biodiversity Patterns in the Mid-Palaeozoic, September 20 – 22, 2015, Brussels, Belgium, Abstracts. *Strata, Travaux de Geologie sedimentaire et Paleontologie, Serie 1 - communications*, 16: 137.

WATERS, J.A., SUTTNER, T.J., KIDO, E. & CARMICHAEL, S.K. (2014): Rebound of the Shallow Marine Ecosystem after the Frasnian-Famennian Extinction Event (Late Devonian) in the Central Asian Orogenic Belt: data from China and Mongolia. - In: KIDO, E., WATERS, J.A., ARIUNCHIMEG, Ya., SERSMAA, G., DA SILVA, A.C., WHALEN, M.T., SUTTNER, T.J. & KÖNIGSHOF, P. (eds) (2014): IGCP 596 & IGCP 580 Joint Meeting and Field-Workshop, International Symposium in Mongolia, Ulaanbaatar, 5-18 August 2014. - *Berichte des Institutes für Erdwissenschaften, Karl-Franzens-Universität Graz*, 19: 56-57.

WATERS, J.A., SUTTNER, T.J., KIDO, E. & CARMICHAEL, S.K. (2015): Echinoderm ecosystem rebound and diversification after the Frasnian-Famennian extinction: data from the Central Asian Orogenic Belt. - In: MOTTEQUIN, B., DENAYER, J., KÖNIGSHOF, P., PRESTIANNI, C. & OLIVE, S. (eds): IGCP 596 - SDS Symposium Climate Change and Biodiversity Patterns in the Mid-Palaeozoic, September 20 – 22, 2015, Brussels, Belgium, Abstracts. *Strata, Travaux de Geologie sedimentaire et Paleontologie, Serie 1 - communications*, 16: 149-150.

Ber. Inst. Erdwiss. K.-F.-Univ. Graz	ISSN 1608-8166	Band 22	Udine 2016
<i>IGCP 596, Closing Meeting</i>		Udine, 10-12 <sup>th</sup> October 2016	

**Public outreach**

SERSMAA, G. (2014): Interview for Geological Journal, Mongolia, for public article on the IGCP 596 and IGCP 580 Field-workshop, 2014, August, No 07(017). [in Mongolian]

Contribution in the following book:

SUTTNER, T.J., KIDO, E., KÖNIGSHOF, P. WATERS, J.A., DAVIS, L. & MESSNER, F. (eds) (2016): Planet Earth – In Deep Time, Palaeozoic Series: Devonian & Carboniferous, Schweizerbart Science Publishers: 1-261.

Ber. Inst. Erdwiss. K.-F.-Univ. Graz	ISSN 1608-8166	Band 22	Udine 2016
<i>IGCP 596, Closing Meeting</i>		Udine, 10-12 <sup>th</sup> October 2016	

## **The Early Devonian sedimentary records, biostratigraphy and petrophysical logs from the key peri-Gondwanan sections and paleoenvironmental implications**

**Ladislav Slavík<sup>1</sup>, Jindřich Hladil<sup>1</sup>, José Ignacio Valenzuela-Ríos<sup>2</sup>, Leona Chadimová<sup>1</sup>, Aneta Hušková<sup>3</sup> and Jau-Chyn Liao<sup>2</sup>**

<sup>1</sup> Institute of Geology of the CAS, v. v. i., Rozvojová 269, 16500 Prague 6, Czech Republic.

email: slavik@gli.cas.cz

<sup>2</sup> Department of Geology, University of Valencia, C /Dr. Moliner 50, E-46100 Burjassot, Spain.

<sup>3</sup> Institute of Geology and Palaeontology, Charles University in Prague, Albertov 6, 128 43 Praha 2, Czech Republic.

After successful application in the Prague Synform, the high-resolution petrophysical correlation methods were applied for the first time to the mid-Paleozoic rocks of the Pyrenees. These methods include magnetic susceptibility measurements (MS), gamma-ray spectrometry (GRS) and alignment of MS logs using the dynamic time warping (DTW) algorithm. The primary intention of the study was to attain the highest precision of stratigraphic correlation especially at the Lochkovian–Pragian boundary interval. Well elaborated conodont biostratigraphy provided the basic framework for the GRS and MS logging. In spite of differences in sediment patterns and accumulation/erosion rates, the logs from two selected sections in the Spanish Central Pyrenees show a striking symmetry that also correlates well with the previously published logs from the Prague Synform. The high similarity between the petrophysical records from paleogeographically related but distant areas has a potential to contribute to present discussions about the prominent eustatic and climatic changes at the transition from the Lochkovian to the Pragian.

The interpretation of petrophysical data from two key peri-Gondwanan regions lead us to the following conclusions (e.g., Slavík et al., 2016).

- The progressive condensation and shallowing-up tendency observed in the end-Lochkovian limestones, both in the Spanish Central Pyrenees and Barrandian area, indicate a major palaeoenvironmental phenomenon that may be connected with enormous sea level fall and rapid cooling of the sea water masses.
- The Pragian time is characterized by relatively well oxygenated sediments, where dysoxic conditions in the water column and stratification of oceanic waters were strongly suppressed. Possible frequent mixing of sea water in conditions of relatively depressed sea level resulted in formation of equivalents of oceanic red beds. An increased content of chemically weathered components in the Pragian carbonates indicate still hot but relatively humid climate conditions, governing the mid-latitude landmasses adjacent to peri-Gondwanan seas.

Ber. Inst. Erdwiss. K.-F.-Univ. Graz	ISSN 1608-8166	Band 22	Udine 2016
<i>IGCP 596, Closing Meeting</i>		Udine, 10-12 <sup>th</sup> October 2016	

- With no evidence of polar ice sheets or alpine glaciers in Iapetus-collision mountain ridges, the Pragian must be characterized a very “hot” period, even though it was possibly cooler compared to the Lochkovian.
- The sedimentation of the middle to upper Pragian rocks is characterized by alternation of very contrasting rocks with an increased delivery of siliciclastics and extremely elevated and highly fluctuating GRS–MS patterns. This reflects a period of great climatic instability that could have been possible in conditions of sufficiently hot and humid climate.
- The subsequent stabilization of the climatic system and partial cooling can be seen in the upper Pragian to lower Emsian where amounts of non-carbonate impurities decrease considerably.

### **Original Project title**

Hi-res correlation and dating of Mid-Paleozoic sedimentary sequences of Peri-Gondwana using integrated biostratigraphy and chemo-physical methods.

### **Project leaders, funding agency, duration**

Slavík, L. (principal project leader) and Valenzuela-Ríos, J.I. (coordinator and leader of Spanish team), Grant-in-aid internal program of international cooperation projects of the Czech Academy of Sciences (Project Code: M100131201), July 2012 – December 2015.

### **Scientific background**

The original aim of the finished Czech-Spanish project "Hi-Res correlation and dating of Mid-Palaeozoic sedimentary sequences of Peri-Gondwana using integrated biostratigraphy and chemo-physical methods" was to apply auxiliary correlation tools in intervals where the density of biostratigraphic time-marks is low. The correlation was then based on application of several methods in the sections: the detailed biostratigraphical framework was supplemented by multiple chemo-physical measurements (i.e. gamma-ray spectrometry and magnetic susceptibility) in order to avoid discrepancies in correlation of the peri-Gondwanan successions. In many regions, the complex petrophysical characteristics of the biostratigraphically well constrained Early Devonian strata are urgently needed in order to provide the most complete image of the impacts of possible global environmental changes. The principal environmental instabilities in the Early Devonian are well expressed, especially by the obvious differences between the classical megasequences that represent traditional Hercynian (Bohemian) stages (Lochkovian, Pragian, Zlichovian, and Dalejan). These stages are characterized by typical marine successions/formations whose boundaries are independent of the official global Devonian subdivision. These may reflect the global or, at least, supra-regional trends in environmental dynamics and can very distinctively be recognized as turnovers in the marine faunal communities, described from many parts of the world.

The Prague Synform (Barrandian area, Czech Republic) and the Spanish Central Pyrenees are two key areas of European peri-Gondwana. Both areas show an excellent correlation by means of conodont biostratigraphy during Lochkovian and early Pragian times. Detailed correlation, based on conodont sequences, especially between middle and upper Lochkovian carbonate successions was

Ber. Inst. Erdwiss. K.-F.-Univ. Graz	ISSN 1608-8166	Band 22	Udine 2016
<i>IGCP 596, Closing Meeting</i>		Udine, 10-12 <sup>th</sup> October 2016	

attained for the first time and resulted in considerable refinement of the biostratigraphic scale at this stratigraphic level (Valenzuela-Ríos et al., 2015). This correlation facilitates the definition of tie points for further multidisciplinary studies that seek to establish high-resolution temporal subdivision and global correlation. Some intervals have a precision of less than 0.5 Ma, which is significantly greater than in previous studies. The estimated elapsed time considered herein is about 3.2 Ma and is subdivided into five major zones of global scope: *transitanstrigonicus*, *trigonicus-kutscheri*, *kutscheri-pandora b*, *pandora b-gilberti* and *gilberti-steinachensis beta*. By providing tie points and globally applicable criteria, this research contributes to the international cooperative effort to subdivide the Devonian standard stages into globally recognized substages.

## References

SLAVÍK, L., VALENZUELA-RÍOS, J.I., HLADIL, J., CHADIMOVÁ, L., LIAO, J.-C., HUŠKOVÁ, A., CALVO, H. & HRSTKA, T. (2016): Warming or cooling in the Pragian? Sedimentary record and petrophysical logs across the Lochkovian-Pragian boundary in the Spanish Central Pyrenees. - *Palaeogeography, Palaeoclimatology, Palaeoecology*, 449: 300-320.

VALENZUELA-RÍOS, J.I., SLAVÍK, L., LIAO, J.-C., CALVO, H., HUŠKOVÁ, A. & CHADIMOVÁ, L. (2015): The middle and upper Lochkovian (Lower Devonian) conodont successions in key peri-Gondwana localities (Spanish Central Pyrenees and Prague Synform) and their relevance for global correlations. - *Terra Nova*, 27, 409-415.

## Output:

### **Published papers**

SLAVÍK, L., VALENZUELA-RÍOS, J.I., HLADIL, J., CHADIMOVÁ, L., LIAO, J.-C., HUŠKOVÁ, A., CALVO, H. & HRSTKA, T. (2016): Warming or cooling in the Pragian? Sedimentary record and petrophysical logs across the Lochkovian-Pragian boundary in the Spanish Central Pyrenees. - *Palaeogeography, Palaeoclimatology, Palaeoecology*, 449: 300-320.

VALENZUELA-RÍOS, J.I., SLAVÍK, L., LIAO, J.-C., CALVO, H., HUŠKOVÁ, A. & CHADIMOVÁ, L. (2015): The middle and upper Lochkovian (Lower Devonian) conodont successions in key peri-Gondwana localities (Spanish Central Pyrenees and Prague Synform) and their relevance for global correlations. - *Terra Nova*, 27: 409-415.

BARANOV, V.V., SLAVÍK, L. & BLODGETT, R.B. (2014): Early Devonian polygnathids of Northeast Asia and correlation of Pragian/Emsian strata of the marginal seas of Anqarida. - *Bulletin of Geosciences*, 89, 3: 645-678.

MAVRINSKAYA, T. & SLAVÍK, L. (2013): Correlation of Early Devonian (Lochkovian–early Pragian) conodont faunas of the South Urals (Russia). - *Bulletin of Geosciences*, 88, 2: 283-296.

HOLCOVÁ, K. & SLAVÍK, L. (2013): The morphogroups of small agglutinated foraminifera from the Devonian carbonate complex of the Prague Synform, (Barrandian area, Czech Republic). - *Palaeogeography, Palaeoclimatology, Palaeoecology*, 386: 210-224.

### **Abstracts**

SLAVÍK, L., VALENZUELA-RÍOS, J.I., HLADIL, J., CHADIMOVÁ, L., LIAO, J.-C., HUŠKOVÁ, A., CALVO, H. & HRSTKA, T. (2015): The sedimentary record and petrophysical logs from the Spanish Central Pyrenees:

Ber. Inst. Erdwiss. K.-F.-Univ. Graz	ISSN 1608-8166	Band 22	Udine 2016
<i>IGCP 596, Closing Meeting</i>		Udine, 10-12 <sup>th</sup> October 2016	

Implications for paleoclimate change in the Early Devonian. - In: GÜLLI, E. & PILLER, W.E. (eds): 2nd International Congress on Stratigraphy, STRATI 2015, July 19-23 2015, Graz, Austria, Abstracts, Berichte des Institutes für Erdwissenschaften, Karl-Franzens-Universität Graz, 21: 350.

SLAVÍK, L., HLADIL, J., CHADIMOVÁ, L., VALENZUELA-RÍOS, J.I., HUŠKOVÁ, A. & LIAO, J.-C. (2015): Cooling or warming in the Pragian? The sedimentary records and petrophysical logs from the key peri-Gondwanan sections. - In: MOTTEQUIN, B., DENAYER, J., KÖNIGSHOF, P., PRESTIANNI, C. & OLIVE, S. (eds): IGCP 596 - SDS Symposium Climate Change and Biodiversity Patterns in the Mid-Palaeozoic, September 20 – 22, 2015, Brussels, Belgium, Abstracts. *Strata, Travaux de Geologie sedimentaire et Paleontologie, Serie 1 - communications*, 16: 130-131.

HUŠKOVÁ, A., SUTTNER, T.J., SLAVÍK, L., VALENZUELA-RÍOS, J.I., LIAO, J.-C., GATOVSKY, Y.A., ARIUNCHIMEG, YA., KIDO, E., GONCHIGDORJ, S., WATERS, J.A., CARMICHAEL, S.K. & BATCHELOR, C. (2015): Late Devonian conodonts of western Mongolia: preliminary results. - In: MOTTEQUIN, B., DENAYER, J., KÖNIGSHOF, P., PRESTIANNI, C. & OLIVE, S. (eds): IGCP 596 - SDS Symposium Climate Change and Biodiversity Patterns in the Mid-Palaeozoic, September 20 – 22, 2015, Brussels, Belgium, Abstracts. *Strata, Travaux de Geologie sedimentaire et Paleontologie, Serie 1 - communications*, 16: 75.

DA SILVA, A.C., CHADIMOVÁ, L., HLADIL, J., SLAVÍK, L., HILGEN, F.J. & DEKKERS, M.J. (2015): Unravelling orbital climatic cycles from Devonian magnetic susceptibility signal – The quest for a better age model for the Lochkovian and Pragian stages (Czech Republic). - In: MOTTEQUIN, B., DENAYER, J., KÖNIGSHOF, P., PRESTIANNI, C. & OLIVE, S. (eds): IGCP 596 - SDS Symposium Climate Change and Biodiversity Patterns in the Mid-Palaeozoic, September 20 – 22, 2015, Brussels, Belgium, Abstracts. *Strata, Travaux de Geologie sedimentaire et Paleontologie, Serie 1 - communications*, 16: 39.

SPROSON, A.D., SELBY, D., HLADIL, J., SLAVIK, L., EBERT, J. & ZHAO, W. (2015): Evidence for glaciation or an exogenic system shift across the Silurian-Devonian boundary: Insights from osmium isotopes. - In: PEARCE, C.R. (ed.): *Geochemistry Group Research in Progress meeting 2015, Delegate Information Pack, Abstracts*, The Geochemistry Group of the Mineralogical Society and the Geological Society, Southampton, UK: 47.

POUKAROVA, H., HRON, K., BÁBEK, O., FAMERA, M., SIMÍČEK, D., SLAVIK, L., HLADIL, J. & WEINER, T. (2015): Quantitative compositional analysis of the Lochkovian–Pragian boundary event at “Na Chlumu Quarry” (Prague Synform, Czech Republic). – In: *Abstracts of 31st IAS Meeting of Sedimentology held in Krakow on 22nd–25th of June 2015*. Polish Geological Society: 428.

SLAVÍK, L., VALENZUELA-RÍOS, J.I., CHADIMOVÁ, L., LIAO, J.-C., HUŠKOVÁ, A. & CALVO, H. (2014): Hi-res correlation of the Lochkovian-Pragian (Lower Devonian) sections in the key regions of peri-Gondwana. - IGCP 596 & IGCP 580 Joint Meeting and Field-Workshop, International Symposium in Mongolia. Ulaanbaatar 5.-18.8., 2014. *Berichte des Institutes für Erdwissenschaften, Karl-Franzens-Universität Graz*, 19: 46-47.

VALENZUELA-RÍOS, J.I., SLAVÍK, L., CALVO, H., HUŠKOVÁ, A., LIAO, J.-C. & KOPTÍKOVÁ, L. (2013): Correlation of the middle Lochkovian (Lower Devonian) conodont successions in peri-Gondwana key localities. - In: EL HASSANI, A., BECKER, R.T. & TAHIRI, A. (eds): *International Field Symposium "The Devonian and Lower Carboniferous of northern Gondwana"*. Abstract book. Document de l'Institut Scientifique, Rabat. No. 26: 123-124.

MAVRINSKAYA, T. & SLAVÍK, L. (2013): Lochkovian conodont biostratigraphy in the South Urals. - In: EL HASSANI, A., BECKER, R.T. & TAHIRI, A. (eds): *International Field Symposium "The Devonian and Lower Carboniferous of northern Gondwana"*. Abstract book. Document de l'Institut Scientifique, Rabat. No. 26: 83.



Ber. Inst. Erdwiss. K.-F.-Univ. Graz	ISSN 1608-8166	Band 22	Udine 2016
<i>IGCP 596, Closing Meeting</i>		Udine, 10-12 <sup>th</sup> October 2016	

SLAVÍK, L., HLADIL, J., KOPTÍKOVÁ, L. & ČEJCHAN, P. (2013): Subdivision of the "Original Pragian" - new data from the type area. - In: EL HASSANI, A., BECKER, R.T. & TAHIRI, A. (eds): International Field Symposium "The Devonian and Lower Carboniferous of northern Gondwana". Abstract book. Document de l'Institut Scientifique, Rabat. No. 26: 117-118.

SLAVÍK, L. (2013): Late Silurian and Early Devonian Conodont Stratigraphy in the Prague Synform and correlation of bioevents. - In: ALBANESI, G. & ORTEGA, G. (eds): Conodonts from the Andes - Publicación Especial No. 13, Abstracts, 3rd International Conodont Symposium July 15-19, 2013 Mendoza: 149.

VALENZUELA-RÍOS, J.I., SLAVÍK, L., CALVO, H., HUŠKOVÁ, A., LIAO, J.-C. & KOPTÍKOVÁ, L. (2013): What conodonts can tell about the Spanish-Czech connection during Lochkovian times? - In: ALBANESI, G. & ORTEGA, G. (eds): Conodonts from the Andes - Publicación Especial No. 13, Abstracts, 3rd International Conodont Symposium July 15-19, 2013 Mendoza: 152.

VALENZUELA-RÍOS, J.I., SLAVÍK, L., CALVO, H., HUŠKOVÁ, A., LIAO, J.-C. & KOPTÍKOVÁ, L. (2013): Conodontos del Lochkoviense (Devónico Inferior) en los Pirineos Centrales Españoles y su correlación con las secuencias de Bohemia (República Checa). - In: ÁLVAREZ-VÁZQUEZ, C & LÓPEZ-RODRÍGUEZ, I. (eds): Libro de Resúmenes de las XXIX Jornadas de la Sociedad Española de Paleontología y Simposio del Proyecto PICG 596 October 2-5, 2013, Córdoba: 83.

SLAVÍK, L., VALENZUELA-RÍOS, J.I., HUŠKOVÁ, A., CALVO, H., LIAO, J.-C. & KOPTÍKOVÁ, L. (2013): Hi-res correlation and dating of Mid-Palaeozoic sedimentary sequences of Peri-Gondwana using integrated biostratigraphy and chemo-physical methods - an insight to the Lochkovian. - In: BAK, M., KOWAL-KASPRZYK, J., WAŠKOWSKA, A. & KAMINSKI, M.A. (eds): 14th Czech-Slovak-Polish Paleontological Conference and 9th Micropalaeontological Workshop, November 14-15 2013, Kraków, Abstract Volume. Grzybowski Foundation Special Publication, 19: 52-53.

## The Famennian global conodont zonation

**Claudia Spalletta<sup>1</sup>, Maria Cristina Perri<sup>1</sup>, D. Jeffrey Over<sup>2</sup> and Carlo Corradini<sup>3</sup>**

<sup>1</sup> Dipartimento di Scienze Biologiche, Geologiche e Ambientali, Alma Mater Studiorum-Università di Bologna, via Zamboni 67, I-40126 Bologna, Italy. email: claudia.spalletta@unibo.it

<sup>2</sup> Department of Geological Sciences, State University of New York College at Geneseo, Geneseo, NY 14454, USA.

<sup>3</sup> Dipartimento di Scienze Chimiche e Geologiche, Università di Cagliari, via Trentino 51, I-09129 Cagliari, Italy.

Ziegler (1962, 1969)	Ziegler & Sandberg (1990)	NEW GLOBAL ZONATION
<i>S. sulcata</i> - <i>Pr. kockeli</i>	<i>sulcata</i>	<i>Protognathodus kockeli</i>
<i>Low. Protogn. f.</i>	<i>Late praesulcata</i>	<i>Bispathodus ultimus</i>
<i>Upper costatus</i>	<i>Mid. praesulcata</i>	
<i>Middle costatus</i>	<i>Early praesulcata</i> <i>Late expansa</i>	
<i>Lower costatus</i>	<i>Middle expansa</i>	<i>Bispathodus costatus</i>
<i>Upper styriacus</i>	<i>Early expansa</i>	<i>Bispathodus ac. aculeatus</i> <i>Palmatolepis gr. expansa</i>
<i>Middle styriacus</i>	<i>Late postera</i>	<i>Palmatolepis gr. manca</i>
<i>Lower styriacus</i>	<i>Early postera</i>	<i>Polygnathus styriacus</i>
<i>Upper velifer</i>	<i>Late trachytera</i>	<i>Pseudopolygnathus granulatus</i>
<i>Middle velifer</i>	<i>Early trachytera</i>	<i>Palmatolepis r. trachytera</i>
<i>Lower velifer</i>	<i>Latest marginifera</i>	<i>Scaphignathus v. velifer</i>
<i>Upper quadrantinodosa</i>	<i>Late marginifera</i>	<i>Palmatolepis marg. utahensis</i>
<i>Lower quadrantinodosa</i>	<i>Early marginifera</i>	<i>Palmatolepis marg. marginifera</i>
<i>rhomboidea</i>	<i>Late rhomboidea</i>	<i>Palmatolepis gr. gracilis</i>
	<i>Early rhomboidea</i>	<i>Palmatolepis rhomboidea</i>
<i>Upper crepida</i>	<i>Latest crepida</i>	<i>Palmatolepis gl. pectinata</i>
	<i>Late crepida</i>	<i>Palmatolepis gl. prima</i>
<i>Middle crepida</i>	<i>Middle crepida</i>	<i>Palmatolepis termini</i>
<i>Lower crepida</i>	<i>Early crepida</i>	<i>Palmatolepis crepida</i>
<i>Upper triangularis</i>	<i>Late triangularis</i>	<i>Palmatolepis min. minuta</i>
<i>Middle triangularis</i>	<i>Middle triangularis</i>	<i>Palmatolepis del. platys</i>
<i>Lower triangularis</i>	<i>Early triangularis</i>	<i>Palmatolepis triangularis</i>
		<i>Palmatolepis subperlobata</i>

The new Famennian global conodont zonation is the result of a revision of the Famennian part of the Late Devonian Standard Conodont Zonation of Ziegler & Sandberg (1990). This revision was mainly based on two different kinds of consideration. The first one is philosophical, and is based on rejecting: i) the equivalence between biozones and time, and ii) the presumed phyletic concept on which the zonation of Ziegler & Sandberg (1990) was based. The second one is practical, and concerns with: i) solving difficulties that arose in the recognition of some biozones defined by Last Appearance Datum (LAD), ii) simplifying the zonation eliminating the zonal groups named after only one taxon.

The new zonation is largely based on the zonation of Ziegler (1962, 1969) and the Late Devonian Standard Conodont Zonation of Ziegler & Sandberg (1990) using mostly the same zonal markers, therefore it is perfectly correlatable with them (Fig.1). Modifications have been only made when strictly necessary, as the aim of the revision was to maintain what of good was previously done, improving and simplifying the Famennian part of the Standard Conodont Zonation, and keeping stability over more than 50 years of conodont studies.

**Figure 1.** Correlation of the zonation of Ziegler (1962, 1969), and the Famennian Standard Conodont Zonation of Ziegler & Sandberg (1990) with the new global zonation.

Ber. Inst. Erdwiss. K.-F.-Univ. Graz	ISSN 1608-8166	Band 22	Udine 2016
<i>IGCP 596, Closing Meeting</i>		Udine, 10-12 <sup>th</sup> October 2016	

The 22 zones constituting the revised global zonation are defined by the First Appearance Datum (FAD) of species and subspecies that have a well-established stratigraphic range and wide geographic distribution, most of which have been already used as markers. Each zone is named after the taxon for which the FAD defines the lower boundary. The main changes regard the upper part of the Famennian, and take into account proposals already made by other authors, at least for regional zonation (Corradini, 2008; Kaiser et al., 2009; Hartenfels, 2011; Corradini et al., 2016).

The stratigraphic distribution of most Famennian conodont taxa has been updated on data available in literature, and unpublished information of the authors.

The lower boundary of the Famennian is identified as proposed by Klapper (2007). A revision of the current definition of the base of the Famennian is therefore suggested. The definition of the upper boundary (base of the Carboniferous System) being currently under discussion and study is left as an open problem.

### **Original Project title**

The Famennian global conodont zonation.

### **Project leaders, funding agency, duration**

Spalletta, C., University of Bologna, long-term project.

### **Scientific background**

The Project is related to the activity of an informal group of SDS members with the aim of improving the Late Devonian stratigraphy and biozonation.

### **References**

CORRADINI, C. (2008): Revision of Famennian-Tournaisian (Late Devonian-Early Carboniferous) conodont biostratigraphy of Sardinia, Italy. - *Revue de Micropaleontologie*, 51: 123-132.

CORRADINI, C., SPALLETTA, C., MOSSONI, A., MATYIA, H. & OVER, D.J. (2016): Conodonts across the Devonian/Carboniferous boundary: a review and implication for the redefinition of the boundary and a proposal for an updated conodont zonation. - *Geological Magazine*, 2016 first view: 15.

HARTENFELS, S. (2011): Die globalen Annulata-Events und die Dasberg-Krise (Famennium, Oberdevon) in Europa und Nord-Afrika: hochauflösende Conodonten-Stratigraphie, Karbonat-Mikrofazies, Paläoökologie und Paläodiversität. - *Münstersche Forschungen zur Geologie und Paläontologie*, 105: 17-527.

KAISER, S.I., BECKER, R.T., SPALLETTA, C. & STEUBER, T. (2009): High-resolution conodont stratigraphy, biofacies and extinctions around the Hangenberg Event in pelagic successions from Austria, Italy and France. - *Palaeontographica Americana*, 63: 97-139.

KLAPPER, G. (2007): Conodont taxonomy and the recognition of the Frasnian/Famennian (Upper Devonian) Stage Boundary. - *Stratigraphy*, 4, 1: 67-76.

ZIEGLER, W. (1962): Taxonomie und Phylogenie Oberdevonischer Conodonten und ihre stratigraphische Bedeutung. - *Abhandlungen des Hessisches Landesamt für Bodenforschung*, 38: 1-166.

Ber. Inst. Erdwiss. K.-F.-Univ. Graz	ISSN 1608-8166	Band 22	Udine 2016
<i>IGCP 596, Closing Meeting</i>		Udine, 10-12 <sup>th</sup> October 2016	

ZIEGLER, W. & SANDBERG, C.A. (1990): The Late Devonian Standard Conodont Zonation. - Courier Forschungs-Institut Senckenberg, 121: 1-115.

### **Output:**

#### ***Published papers***

SPALLETTA, C., PERRI, M.C., OVER, D.J. & CORRADINI, C. (2016, submitted): Famennian (Upper Devonian) conodont zonation: revised global standard.

#### ***Abstracts***

SPALLETTA, C., PERRI, M.C., CORRADINI, C. & OVER, D.J. (2015): Proposal for a revised Famennian (Upper Devonian) standard conodont zonation. - In: GÜLLI, E. & PILLER, W.E. (eds): 2nd International Congress on Stratigraphy, STRATI 2015, July 19-23 2015, Graz, Austria, Abstracts, Berichte des Institutes für Erdwissenschaften, Karl-Franzens-Universität Graz, 21: 357.

SPALLETTA, C., PERRI, M.C., CORRADINI, C. & OVER, D.J. (2015): Proposed revision of the Famennian (Upper Devonian) standard conodont zonation. - In: MOTTEQUIN, B., DENAYER, J., KÖNIGSHOF, P., PRESTIANNI, C. & OLIVE, S. (eds): IGCP 596 - SDS Symposium Climate Change and Biodiversity Patterns in the Mid-Palaeozoic, September 20 – 22, 2015, Brussels, Belgium, Abstracts. Strata, Travaux de Geologie sedimentaire et Paleontologie, Serie 1 - communications, 16: 135-136.

Ber. Inst. Erdwiss. K.-F.-Univ. Graz	ISSN 1608-8166	Band 22	Udine 2016
<i>IGCP 596, Closing Meeting</i>		Udine, 10-12 <sup>th</sup> October 2016	

## Lower Devonian Events in the Spanish Central Pyrenees. Preliminary results based on Conodont biostratigraphy

José Ignacio Valenzuela-Ríos<sup>1</sup> and Jau-Chyn Liao<sup>1</sup>

<sup>1</sup> Geology, University of Valencia, c/Dr. Moliner 50, E-46100 Burjassot, Spain.  
email: jose.i.valenzuela@uv.es

The identification and characterization of Global Events in distinct environments and their precise correlation are crucial to the understanding of the fundamental processes in biotic evolution, in the geologic development of the Earth's crust and in inferring their interrelations. During this project numerous Lower Devonian sections were studied in the Spanish Central Pyrenees. As a result several Bioevents based on conodont studies and four of the six global Geoevents were recognised in the Pyrenean strata. The Silurian/Devonian Global Event is identified in the Spanish Pyrenees with the occurrence of *Scyphocrinites lobolithes* below the local entry of *Icriodus woschmidti*. The *sulcatus* Event (= Lochkovian/Pragian Event) is suggested by a clear conodont turnover and by a drastic reduction on conodont taxa, which seems to be common in north Perigondwanan sections of Europe, supporting emerging opinions of a "Pragian conodont crisis". This faunal change is coupled with a smooth lithological change. Recent studies on Magnetic Susceptibility in two key Pyrenean sections (Segre 2 and CP-I) show a sharp increase in these values that is coherent with a positive excursion around the Lochkovian/Pragian in the type area of the Prague Synform. A sharp lithological change expressed by the onset of platy limestone overlying a thick siliciclastic succession (mostly white orthoquartzite) is observed in many sections of the Baliera Subfacies Area, especially in outcrops of the Isábena and Baliera rivers, in the Aragonian Pyrenees. A preliminary comparison with Global Events suggests that the Basal Zlichovian Event shall be positioned within the lower part of these dark-blue platy limestones. A remarkable change in the composition of the conodont record coupled with a marked lithological change represented by the onset of a dark micritic thin interval of limestone and shale is tentatively identified as the expression of the Upper Zlichovian Event in the Pyrenees.

Besides these Geoevents, a set of Global Bioevents are identified in the Pyrenees and recognized globally. The innovation, radiation and extinction of the genus *Lanea* took place in the Lochkovian; the entry of the genus was considered to be a good marker for defining the base of the middle Lochkovian. New data suggest, however, the convenience of using different defining taxa for the base of the middle Lochkovian. The innovation, radiation and extinction of the genus *Ancyrodelloides* seems to be restricted to the middle Lochkovian and the successive occurrence of key species allows the finest subdivision of the middle Lochkovian and, subsequently, the most detailed global correlation. The short and sudden innovation, radiation and extinction of the genus *Flajsella* within the middle Lochkovian provide more tie-points for supporting a very detailed correlation. The innovation,

Ber. Inst. Erdwiss. K.-F.-Univ. Graz	ISSN 1608-8166	Band 22	Udine 2016
<i>IGCP 596, Closing Meeting</i>		Udine, 10-12 <sup>th</sup> October 2016	

radiation and extinction of the group of *Pedavis* belonging to the *robertoi-gilberti* branch increase correlation accuracy within the upper Lochkovian.

The innovation and radiation of the genus *Polygnathus* within the Pragian represents an important global Event that has to be considered for the redefinition of the Emsian and for upper Pragian and lower Emsian correlations worldwide.

### **Original Project Title**

Lower Devonian Global Events in Spain.

### **Project leader, funding agency, duration**

Valenzuela-Ríos, J.I., Spanish Ministry for Science and Innovation, January 2012-December 2015.

### **Scientific background**

The main goal of this project was to identify and characterize, with a multidisciplinary perspective, the Global Events recorded in the Spanish Lower Devonian palaeontological and stratigraphical sequences from the Pyrenees, Iberian Chains, Catalanian Coastal Ranges and Ossa Morena, and to relate the Spanish patterns to the observed in other regions aiming at a better understanding of the causation of such Global Events.

The main studies will be bio- and chronostratigraphic, but they will be combined with palaeocological, sedimentological, microfacies and geochemical studies. This combined analysis attains the recognition and characterization of Global Events, both in neritic and pelagic facies of Spanish selected sections.

Additionally, the Silurian/Devonian Boundary, the Lower Devonian Stage Boundaries and the Lower Devonian intra-stage boundaries will be examined in the selected sections. The results will be compared to data available from other regions with the intention to provide data for supporting decisions of the International Subcommittee on Devonian Stratigraphy.

### **Output:**

#### ***Published papers***

MARTÍNEZ-PÉREZ, C. & VALENZUELA-RÍOS, J.I. (2014): New Lower Devonian Polygnathids (Conodonta) from the Spanish Central Pyrenees, with comments on the early radiation of the group. - *Journal of Iberian Geology*, 40, 1: 141-155.

MARTÍNEZ-PÉREZ, C. & VALENZUELA-RÍOS, J.I. (2012): Polygnathids around the lower/upper Emsian boundary from La Guardia d'Àres section (Lower Devonian, Spanish Central Pyrenees). - *Bolletino della Società Paleontologica Italiana*, 51, 3: 193-202.

MARTÍNEZ-PÉREZ, C. & VALENZUELA-RÍOS, J.I. (2014): New Lower Devonian Polygnathids (Conodonta) from the Spanish Central Pyrenees, with comments on the early radiation of the group. - *Journal of Iberian Geology*, 40, 1: 141-155.

Ber. Inst. Erdwiss. K.-F.-Univ. Graz	ISSN 1608-8166	Band 22	Udine 2016
<i>IGCP 596, Closing Meeting</i>		Udine, 10-12 <sup>th</sup> October 2016	

SLAVÍK, L., VALENZUELA-RÍOS, J.I., HLADIL, J., CHADIMOVÁ, L., LIAO, J.-C., HUŠKOVÁ, A., CALVO, H. & HRSTKA, T. (2016): Warming or cooling in the Pragian? Sedimentary record and petrophysical logs across the Lochkovian–Pragian boundary in the Spanish Central Pyrenees. - *Palaeogeography, Palaeoclimatology, Palaeoecology*, 449: 300-320.

VALENZUELA-RÍOS, J.I., SLAVÍK, L., LIAO, J.-C., CALVO, H., HUŠKOVÁ, A. & CHADIMOVÁ, L. (2015): The middle and upper Lochkovian (Lower Devonian) conodont successions in peri-Gondwana key localities (Spanish Central Pyrenees and Prague Synform) and their relevance for global correlations. - *Terra Nova*, 27: 409-415.

VALENZUELA-RÍOS, J.I., LIAO, J.-C. & CALVO, H. (2014): El Devónico Inferior de las secciones de Segre (Pirineo Central Español): conodontos. - En: ROYO-TORRES, R. et al. (eds): XXX Jornadas de La Sociedad Española de Paleontología y Simposio del Proyecto PIGC 596. *Fundamental* 24: 273-275.

VALENZUELA-RÍOS, J.I. & LIAO, J.-C. (2012): Color/facies changes and Global Events, a hoax? A case study from the Lochkovian (Lower Devonian) in the Spanish Central Pyrenees. - *Palaeogeography, Palaeoclimatology, Palaeoecology*, 367-368: 219-230.

### **Abstracts**

CALVO, H. & VALENZUELA RÍOS, J.I. (2012): Conodontos del Lochkoviense medio y superior (Devónico Inferior) de la sección Segre 4 (Pirineos Centrales Españoles). - In: LIAO, J.-C., GÁMEZ, J.A., VALENZUELA-RÍOS, J.I. & GARCÍA-FORNER, A. (eds): XVIII Jornadas de la Sociedad Española de Paleontología y Simposios de los Proyectos nº 587 y 596 del PICG. Valencia y Sóller, 1-6 de octubre de 2012. Homenaje a Guillem Colom Casanovas (1900-1993). Libro de Resúmenes (eds. Universitat de València, Valencia; Sociedad Española de Paleontología, Madrid: 289-290.

GARCÍA-FORNER, A., RUÍZ-GIJÓN, T. & VALENZUELA-RÍOS, J.I. (2015): Creación y Gestión de una base de datos conjunta como herramienta en un Grupo de Trabajo Virtual: Ejemplo BD Eventos del Devónico Español. - En: REOLID, M. (ed.): Libro de Resúmenes de las XXXI Jornadas de la Sociedad Española de Paleontología y Simposio del Proyecto PICG 596: 135-137.

MARTÍNEZ-PÉREZ, C. & VALENZUELA-RÍOS, J.I. (2012): Polygnátidos primitivos alrededor del límite Praguense/Emsiense (Devónico Inferior): paleodiversidad y evolución temprana en los Pirineos Centrales Españoles. - In: MARTÍNEZ-PÉREZ, C. et al. (eds): Libro de Resúmenes del X Encuentro de Jóvenes Investigadores en Paleontología, Paleodiversity and Paleocology of Iberian ecosystems: 50-51.

MARTÍNEZ-PÉREZ, C. & VALENZUELA-RÍOS, J.I. (2013): Polygnátidos del Emsiense en los Pirineos Centrales Españoles y su importancia para la comprensión de la evolución temprana del grupo. - In: ÁLVAREZ-VÁZQUEZ, C. & LÓPEZ-RODRÍGUEZ, I. (eds): Libro de Resúmenes de las XXIX Jornadas de la Sociedad Española de Paleontología y Simposio del Proyecto PICG 596: 213-214.

SLAVÍK, L., HLADIL, J., CHADIMOVÁ, L., VALENZUELA-RÍOS, J.I., HUŠKOVÁ, A. & LIAO, J.-C. (2015): Cooling or warming in the Pragian? The sedimentary records and petrophysical logs from the key peri-Gondwanan sections. - *Strata, Série 1*, 16: 130-131.

SLAVÍK, L., VALENZUELA-RÍOS, J.I., HLADIL, J., CHADIMOVÁ, L., LIAO, J.-C., HUSKOVÁ, A., CALVO, H. & HRSTKA, T. (2015): The sedimentary record and petrophysical logs from the Spanish Central Pyrenees: Implications from paleoclimate change in the early Devonian. - In: GÜLLI, E. & PILLER, W.E. (eds): 2nd International Congress on Stratigraphy, STRATI 2015, July 19-23 2015, Graz, Austria, Abstracts, Berichte des Institutes für Erdwissenschaften, Karl-Franzens-Universität Graz, 21: 350.

Ber. Inst. Erdwiss. K.-F.-Univ. Graz	ISSN 1608-8166	Band 22	Udine 2016
<i>IGCP 596, Closing Meeting</i>		Udine, 10-12 <sup>th</sup> October 2016	

SLAVIK, L., VALENZUELA-RÍOS, J.I., CHADIMOVÁ, L., LIAO, J.-C., HUŠKOVÁ, A. & CALVO, H. (2014): HI-Res correlation of the Lochkovian-Pragian (Lower Devonian) sections in the key regions of peri-Gondwana. - In: KIDO, E., WATERS, J.A., ARIUNCHIMEG, Ya., SERSMAA, G., DA SILVA, A.C., WHALEN, M.T., SUTTNER, T.J. & KÖNIGSHOF, P. (eds) (2014): IGCP 596 & IGCP 580 Joint Meeting and Field-Workshop, International Symposium in Mongolia, Ulaanbaatar, 5-18 August 2014. - Berichte des Institutes für Erdwissenschaften, Karl-Franzens-Universität Graz, 19: 46-47.

SLAVÍK, L., VALENZUELA-RÍOS, J.I., HUSKOVÁ, A., CALVO, H., LIAO, J.-C. & KOPTÍKOVÁ, L. (2013): Hi-res correlation and dating of Mid-Palaeozoic sedimentary sequences of Peri-Gondwana using integrated biostratigraphy and chemo-physical methods- an insight to the Lochkovian. - In: BAK, M., KOWAL-KASPRZYK, J., WAŠKOWSKA, A. & KAMINSKI, M.A. (eds): 14th Czech-Slovak-Polish Paleontological Conference and 9th Micropaleontological Workshop, Abstract Volume. Grzybowski Foundation Special Publication, 19: 52-53.

VALENZUELA-RÍOS, J.I. & LIAO, J.-C. (2015): Recognition of global Lower Devonian events in the Spanish Central Pyrenees; A conodont perspective. - Geological Society of America, Abstracts with Programs, 47, 7: 274.

VALENZUELA-RÍOS, J.I. (2015): The Lochkovian (Lower Devonian) subdivision based on conodonts: From biozones to chronozones. - In: GÜLLI, E. & PILLER, W.E. (eds): 2nd International Congress on Stratigraphy, STRATI 2015, July 19-23 2015, Graz, Austria, Abstracts, Berichte des Institutes für Erdwissenschaften, Karl-Franzens-Universität Graz, 21: 379.

VALENZUELA-RÍOS, J.I., LIAO, J.-C. & CALVO, H. (2015): Achievements in the Pyrenean Lochkovian conodont evolution and biodiversity and its global role in correlations: from Graz 2011 to Brussels 2015, an IGCP-596 ongoing research. - Strata, Série 1, 16: 146-147.

VALENZUELA-RÍOS, J.I., MARTÍNEZ-PÉREZ, C. & LIAO, J.-C. (2015): Emsian (Lower Devonian) Event in the Aragonian Pyrenees (Spain). - In: GÜLLI, E. & PILLER, W.E. (eds): 2nd International Congress on Stratigraphy, STRATI 2015, July 19-23 2015, Graz, Austria, Abstracts, Berichte des Institutes für Erdwissenschaften, Karl-Franzens-Universität Graz, 21: 380.

VALENZUELA-RÍOS, J.I., SLAVÍK, L., LIAO, J.-C., CALVO, H., HUŠKOVÁ, A. & CHADIMOVÁ, L. (2015): Una nueva zonación de conodontos para el Lochkoviense medio y superior. - En: REOLID, M. (ed.): Libro de Resúmenes de las XXXI Jornadas de la Sociedad Española de Paleontología y Simposio del Proyecto PICG 596: 301-302.

VALENZUELA-RÍOS, J.I. (2014): The Lochkovian (Lower Devonian) Conodont sequence in the Spanish Central Pyrenees: a reference for global studies on pelagic facies. - 4<sup>th</sup> IPC. The History of Life: a view from the southern hemisphere: 864.

VALENZUELA-RÍOS, J.I. (2014): Lochkovian (Lower Devonian) conodont biotic events in the Spanish Pyrenees and their relevance to establishing a reference time-frame for Gondwana stratigraphy. - In: PANKHURST, R.J. et al. (eds): Gondwana 15, North meets South: 97.

VALENZUELA-RÍOS, J.I. & LIAO, J.-C. (2014): Evaluation of Devonian stages and their subdivision in the Spanish Central Pyrenees. A global perspective. - Annual Meeting of the Geological Society of America, Abstracts with Programs, 46, 6: 755.

VALENZUELA-RÍOS, J.I. & MARTÍNEZ-PÉREZ, C. (2014): Conodont succession (polygnathidae) around the Pragian/Emsian (Lower Devonian) transition in the Spanish Central Pyrenees and its relevance for global correlations. - Annual Meeting of the Geological Society of America, Abstracts with Programs, 46, 6: 821.



Ber. Inst. Erdwiss. K.-F.-Univ. Graz	ISSN 1608-8166	Band 22	Udine 2016
<i>IGCP 596, Closing Meeting</i>		Udine, 10-12 <sup>th</sup> October 2016	

VALENZUELA-RÍOS, J.I. & MURPHY, M.A. (2013): Correlación de las secuencias de conodontos del Lochkoviense (Devónico Inferior) de Nevada (USA) y de los Pirineos Centrales Españoles. - In: ÁLVAREZ-VÁZQUEZ, C. & LÓPEZ-RODRÍGUEZ, I. (eds): Libro de Resúmenes de las XXIX Jornadas de la Sociedad Española de Paleontología y Simposio del Proyecto PICG 596: 221.

VALENZUELA-RÍOS, J.I., SLAVÍK, L., CALVO, H., HUŠKOVÁ, A., LIAO, J-C. & KOPTÍKOVÁ, L. (2013): Conodontos del Lochkoviense (Devónico Inferior) en los Pirineos Centrales Españoles y su correlación con las secuencias de Bohemia (República Checa). - In: ÁLVAREZ-VÁZQUEZ, C. & LÓPEZ-RODRÍGUEZ, I. (eds): Libro de Resúmenes de las XXIX Jornadas de la Sociedad Española de Paleontología y Simposio del Proyecto PICG 596: 222.

VALENZUELA-RÍOS, J.I. (2013): Lochkovian (Lower Devonian) conodont biotic Events and Global correlations. - Geological Society of America, Abstracts with Programs, 45, 7: 528.

VALENZUELA-RÍOS, J.I. & CALVO, H. (2013): Conodonts around middle/upper Lochkovian (Lower Devonian) from the section Segre 4 in the Central Spanish Pyrenees. - Document de l'Institut Scientifique, Rabat, 26: 125-126.

VALENZUELA-RÍOS, J.I. & CALVO, H. (2013): The composite conodont sequence from the Segre sections (Spanish Central Pyrenees) and its relevance for the Lochkovian Global standardization (Lower Devonian). - In: ALBANESI, G.L. & ORTEGA, G. (eds): Conodonts from the Andes: Proceedings of the 3rd International Conodont Symposium and Regional Field Meeting of the IGCP project 591, Publicación Especial Asociación Paleontológica Argentina, 13: 151.

VALENZUELA-RÍOS, J.I. & MARTÍNEZ-PÉREZ, C. (2013): Contribution to understanding the early evolution of polygnathids (Aragonian Pyrenees, Spain). - In: ALBANESI, G.L. & ORTEGA, G. (eds): Conodonts from the Andes: Proceedings of the 3rd International Conodont Symposium and Regional Field Meeting of the IGCP project 591, Publicación Especial Asociación Paleontológica Argentina, 13: 151.

VALENZUELA-RÍOS, J.I., SLAVÍK, L., CALVO, H., HUSKOVÁ, A., LIAO, J-C. & KOPTÍKOVÁ, L. (2013): What conodonts can tell about the Spanish-Czech connection during Lochkovian times. - In: ALBANESI, G.L. & ORTEGA, G. (eds): Conodonts from the Andes: Proceedings of the 3rd International Conodont Symposium and Regional Field Meeting of the IGCP project 591, Publicación Especial Asociación Paleontológica Argentina, 13: 152.

VALENZUELA-RÍOS, J.I., SLAVÍK, L., CALVO, H., HUSKOVÁ, A., LIAO, J-C. & KOPTÍKOVÁ, L. (2013): Correlation of the middle Lochkovian (Lower Devonian) conodont successions in peri-Gondwana key localities. - Document de l'Institut Scientifique, Rabat, 26: 123-124.

VALENZUELA-RÍOS, J.I. (2012): Biodiversity and evolution of Lochkovian and Pragian (Lower Devonian) Icriodontidae (Conodonta) from Northern Spain, a referent for global studies. - In: WITZMANN, F. & ABERHAN, M. (eds): Centenary Meeting of the Paläontologische Gesellschaft, Terra Nostra, 2012/13: 180-181.

VALENZUELA-RÍOS, J.I. (2012): Biodiversidad y evolución de *Ancyrodelloides* (Lochkoviense, Devónico Inferior, Conodonta) en el PCE y sus múltiples aplicaciones. - In: LIAO, J.-C., GÁMEZ, J.A., VALENZUELA-RÍOS, J.I. & GARCÍA-FORNER, A. (eds): XVIII Jornadas de la Sociedad Española de Paleontología y Simposios de los Proyectos nº 587 y 596 del PICG. Valencia y Sóller, 1-6 de octubre de 2012. Homenaje a Guillem Colom Casanovas (1900-1993). Libro de Resúmenes (eds. Universitat de València, Valencia; Sociedad Española de Paleontología, Madrid: 285-287.

Ber. Inst. Erdwiss. K.-F.-Univ. Graz	ISSN 1608-8166	Band 22	Udine 2016
<i>IGCP 596, Closing Meeting</i>		Udine, 10-12 <sup>th</sup> October 2016	

VALENZUELA-RÍOS, J.I. (2012): The Lochkovian conodont biodiversity pattern and evolutionary cycle. - Proceedings of the 34th International Geological Congress, 2012, 5-10 August 2012. Brisbane, Australia: 3911.

VALENZUELA-RÍOS, J.I. (2012): Evolutionary patterns of *Ancyrodelloides* in the Spanish central Pyrenees (Middle Lochkovian, Lower Devonian) and its global chronostratigraphical potential. - Proceedings of the 34th International Geological Congress, 2012, 5-10 August 2012. Brisbane, Australia: 3262.

### **Public outreach**

Contributions in the following book:

VALENZUELA-RÍOS, J.I. & LIAO, J.-C. (2016): The Compté-I section in the Central Pyrenees (Lower Devonian). - In: SUTTNER, T.J., KIDO, E., KÖNIGSHOF, P. WATERS, J.A., DAVIS, L. & MESSNER, F. (eds) (2016): Planet Earth – In Deep Time, Palaeozoic Series: Devonian & Carboniferous, Schweizerbart Science Publishers: 212-213.

VALENZUELA-RÍOS, J.I. & LIAO, J.-C. (2016): Programa Internacional de Geociencias (PICG), Proyecto PICG-596 (2011-2015) Cambio climático y patrones de biodiversidad en el Paleozoico Medio. - In: SUTTNER, T.J., KIDO, E., KÖNIGSHOF, P. WATERS, J.A., DAVIS, L. & MESSNER, F. (eds) (2016): Planet Earth – In Deep Time, Palaeozoic Series: Devonian & Carboniferous, Schweizerbart Science Publishers: 203.

Ber. Inst. Erdwiss. K.-F.-Univ. Graz	ISSN 1608-8166	Band 22	Udine 2016
<i>IGCP 596, Closing Meeting</i>		Udine, 10-12 <sup>th</sup> October 2016	

## **Climates and Changes in Echinoderm Biodiversity in the Mid-Palaeozoic – IGCP 596 and Assembling the Echinoderm Tree of Life**

**Johnny A. Waters<sup>1</sup>**

<sup>1</sup> Department of Geology, Appalachian State University, 572 Rivers St., Boone, NC 28608, USA.

email: watersja@appstate.edu

### **Introduction**

The Mid-Palaeozoic was an extended time of climatic instability characterized by the largest drop in CO<sub>2</sub> in the past 500,000,000 years, multiple global oceanic anoxia events, highly fluctuating levels of O<sub>2</sub>, and the fundamental shift from a Devonian Greenhouse world to a Carboniferous Icehouse world. Major changes in the biosphere in the Mid-Palaeozoic produced five of the top 11 most ecologically severe extinction events in the Phanerozoic. At various times marine plankton, tropical marine benthos, marine nekton, and terrestrial animals were devastated. Perhaps the most significant of these events was the loss of reef ecosystems at the Givetian/Frasnian and the Frasnian/Famennian boundaries. Copper (1994) and McGhee (2013) suggest that Devonian reefs occupied an area ten times the areal extent of modern reef ecosystems suggesting that reefs have never fully recovered from the Devonian extinctions.

### **Echinoderms**

For the past five years, a U.S. National Science Foundation grant has funded “Assembling the Echinoderm Tree of Life”, which has been studying the phylogeny of echinoderms to better understand their evolutionary history. This ambitious multimillion-dollar project involved paleontologists, developmental biologists, and experts in genomics and bioinformatics using an interdisciplinary array of techniques from gene sequencing to morphological analyses of fossils to delineate the evolutionary history of this unique group of animals. Echinoderms share a recent common ancestor with chordates and other deuterostomes and occupy an important position on the tree of life. Echinoderms are unusual in that only five of the 21 classes are extant. The other classes are extinct living primarily in the Paleozoic. Although echinoderms were part of the Cambrian Explosion, the number of body plans expanded significantly in the Great Ordovician Biodiversification Event. These Palaeozoic echinoderm communities were dominated by crinoids and an array of blastozoan classes that were mostly pelmatozoans attached to the seafloor with a stem. The communities can be grouped into large macroevolutionary faunas. The Lower Palaeozoic Echinoderm Macroevolutionary Fauna was replaced by the Middle Palaeozoic EMF in the Silurian during the rise of coral-stromatoporoid reef communities. Although locally very abundant, echinoderms were relatively minor parts of this reef ecosystem and tended to be concentrated on the reef flanks in a halo around the reef crests.

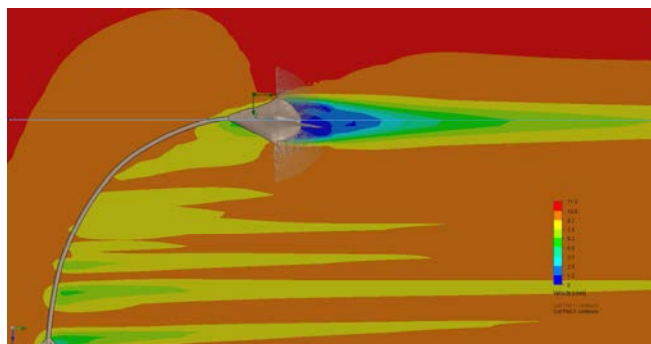
Ber. Inst. Erdwiss. K.-F.-Univ. Graz	ISSN 1608-8166	Band 22	Udine 2016
<i>IGCP 596, Closing Meeting</i>		Udine, 10-12 <sup>th</sup> October 2016	

Traditional thought suggested that the transition from the Middle Palaeozoic EMF to the Late Palaeozoic EMF occurred in the Carboniferous near the boundary between the Mississippian and Pennsylvanian and reflected changing sedimentological regimes associated with the onset of Gondwanan glaciation or changing patterns of predation among Carboniferous fishes. Waters and Webster (2009) proposed that the actual transition between these faunas occurred in the Famennian using data from Lane et al. (1997), Lane et al. (2001a, b) and Waters et al. (2003) and that the Central Asian Orogenic Belt acted as a refugia and a center of origin for the echinoderm rebound after the Frasnian/Famennian Extinction Event.

### Echinoderms, IGCP 596 and DAGGER

Although they suffered significant extinction at the Givetian/Frasnian Event, echinoderms were major beneficiaries of ecological calamity at the Frasnian/Famennian Event and the D/C (Hangenberg) Event. Echinoderms dominated the carbonate factory in the Mississippian globally producing thousands of cubic km of carbonate. Data from the Hongguleleng Formation in the Central Asian Orogenic Belt indicates that the transition began in the Lower Famennian about 100,000 years after the Frasnian/Famennian Event.

For the past five years, I have been involved with the Morphology Working Group of the AETOL Project to better understand the evolutionary paleoecology of Paleozoic echinoderms. I have also been involved with the DAGGER group (see Carmichael and Waters, this volume), which seeks to better understand the triggers and mechanisms of Devonian anoxia events through a multidisciplinary approach. These two projects converge with the concept that echinoderms were ecological winners in the Late Devonian climatically driven perturbations that virtually destroyed tropical marine reef ecosystems. The two projects share similar goals in attempting to understand the details of the mechanisms involved both in terms of abiotic climate events and the ability of echinoderms to survive and thrive when other groups did not.




**Figure 1.** Computational Fluid Dynamics (CFD) simulation of a 3D reconstruction of *Hyperblastus* sp. in feeding position in a current of 10 cm/sec. The current is flowing aboral to oral. The theca produces a zone of slow, turbulent water near the oral surface which presumably aided feeding efficiency.

Riding (2009) proposed an intriguing hypothesis that significant increases in suspension-feeding echinoderms in the Mississippian were the result of climate-driven changes in phytoplankton communities in the Late Devonian toward smaller sizes, such as picoplankton or the microplankton that feed on them. Testing this hypothesis requires a better understanding of feeding in blastoids (Waters et al., 2016). Although blastoids are rarely preserved as complete specimens, we can construct 3D models with theca, stem, and brachioles. These models can be used as input into

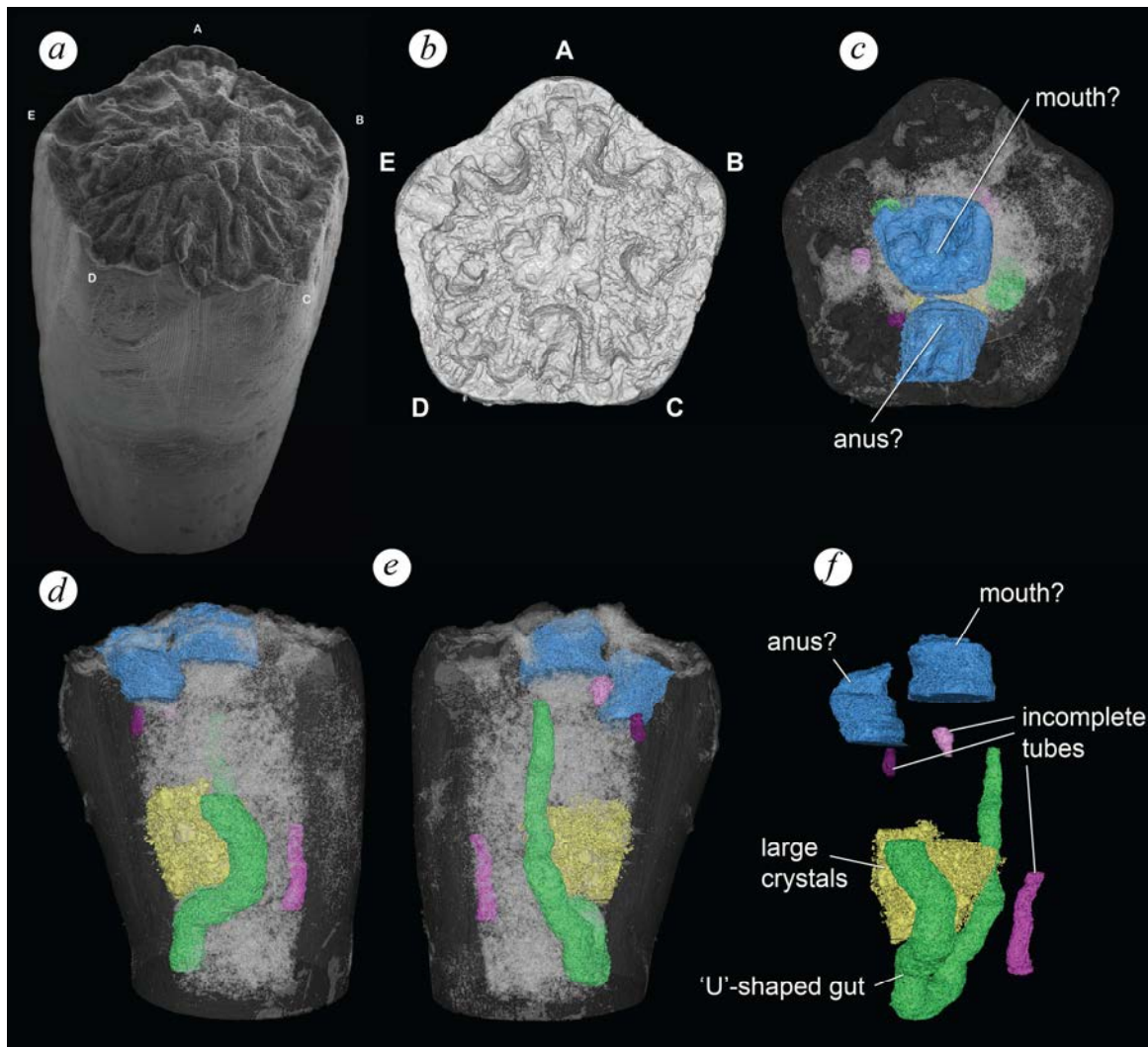
Ber. Inst. Erdwiss. K.-F.-Univ. Graz	ISSN 1608-8166	Band 22	Udine 2016
<i>IGCP 596, Closing Meeting</i>		Udine, 10-12 <sup>th</sup> October 2016	

computational fluid dynamics simulations to analyze the dynamics of water flow over various thecal and brachiolar filtration fan morphologies. The results suggest that blastoids formed a parabolic filtration fan with the theca more or less horizontal and stem bent in an arc in currents flowing aborally to orally at velocities greater than 0.5 cm/s to 10 cm/s. At current velocities of 25 cm/s and 50 cm/s (the highest velocity modeled) hydrodynamic drag and adoral zones of turbulence were reduced suggesting that feeding efficiency of the filtration fan was compromised.

We also have been studying the internal anatomy of blastoids by digitizing the acetate peels of serially sectioned blastoids from the Naturalis Biodiversity Center (NCB), Netherlands and specimens imaged at the SLS synchrotron, Paul Scherrer Institute, Switzerland. The digitized acetate peels were registered and stacked in Photoshop to virtually recreate the blastoid that had been destroyed during serial sectioning. The digital images were lofted in Rhino to produce 3D models. We used Spiers to segment synchrotron images to produce 3D models of the internal anatomy. We have documented elements of the blastoid reproductive system including the gonopore, gonoduct and gonad in *Deltoblastus* and *Pentremites*. We have also imaged elements of the respiratory systems including hydrospires, which either are internal organs (in spiraculate grade blastoids) or externally exposed (in fissiculate grade blastoids). Elements of the water vascular system including ring canal and radial water vessels can be recognized both in peels and in synchrotron data. A single specimen imaged at the SLS has about 75% of the digestive system preserved including the gut and an enlarged mid-gut region (Rahman et al., 2015) and informs us as to the early evolution of the echinoderm gut. The data are critical in understanding the autecology of the blastoids and provide additional characters for phylogenetic reconstruction, which is the topic of ongoing research.



**Figure 2.** Reconstruction of the hydrospires of *Monoschizoblastus rofei* using digitized acetate peels in the collections of the Naturalis Museum. The peels were lofted into a 3D model using Rhino and then printed using a 3D printer at Appalachian State University.



**Figure 3.** Reconstructions of early growth stage blastoid from the Carboniferous of China. **A.** SEM image of specimen (approximately 2mm in length). **B.** External reconstruction of oral surface using synchrotron imaging at the Swiss Light Source. **C, D, E.** Reconstructions of internal organ systems from SLS imaging. **F.** Interpretations of the reconstructed organs.

### Funding

The following grants have funded echinoderm research during the tenure of IGCP 596.

2015-2016. Research Opportunity Award to NSF Grant DEB-1036260 "Collaborative Research: Assembling the Echinoderm Tree of Life." \$24892.

2013-2014. Research Opportunity Award to NSF Grant DEB-1036260 "Collaborative Research: Assembling the Echinoderm Tree of Life." \$25000.

2012-2013. EAGER - Exploratory Fieldwork in the Late Devonian of western Mongolia in the Summer of 2012. NSF. \$11999.

2012-2013. Research Opportunity Award to NSF Grant DEB-1036260 "Collaborative Research: Assembling the Echinoderm Tree of Life." \$25175.

2012. Temminck Fellowship, NCB Naturalis, Leiden, Netherlands 5000 euros.

Ber. Inst. Erdwiss. K.-F.-Univ. Graz	ISSN 1608-8166	Band 22	Udine 2016
<i>IGCP 596, Closing Meeting</i>		Udine, 10-12 <sup>th</sup> October 2016	

## References

- COPPER, P. (1994): Ancient reef ecosystem expansion and collapse. - *Coral reefs*, 13, 1: 3-11.
- LANE, N.G., WATERS, J.A. & MAPLES, C.G. (1997): Echinoderm faunas of the Hongguleleng Formation, Late Devonian (Famennian), Xinjiang-Uygur Autonomous Region, China. - *Paleontological Society Memoir*, 47: 1-45.
- LANE, N.G., MAPLES, C.G. & WATERS, J.A. (2001a): Revision of Late Devonian (Famennian) and some Early Carboniferous (Tournaisian) crinoids and blastoids from the type Devonian area of North Devon. - *Palaeontology*, 44, 6: 1043-1080.
- LANE, N.G., MAPLES, C.G. & WATERS, J.A. (2001b): Revision of Strunian crinoids and blastoids from Germany. - *Paläontologische Zeitschrift*, 75, 2: 233-252.
- MCGHEE, G.R., JR. (2013): *When the invasion of land failed: the legacy of the Devonian extinctions*. - Columbia University Press. New York.
- RAHMAN, I.A., WATERS, J.A. SUMRALL, C.D. & ASTOLFO, A. (2015): Early post-metamorphic, Carboniferous blastoid reveals the evolution and development of the digestive system in echinoderms. - *Biology Letters*: 20150776.
- RIDING, R. (2009): An atmospheric stimulus for cyanobacterial-bioinduced calcification ca. 350 million years ago? - *Palaios*, 24, 10: 685-696.
- WATERS, J.A. & WEBSTER, G.D. (2009): A re-evaluation of Famennian echinoderm diversity: implications for patterns of extinction and rebound in the Late Devonian. - In: KÖNIGSHOF, P. (ed.): *Devonian Change: Case Studies in Palaeogeography and Palaeoecology*. The Geological Society, London, Special Publications, 314, 149-161.
- WATERS, J.A., MAPLES, C.G., Lane, N.G., MARCUS, S.A., LIAO, Z.T., LIU, L.J., HOU, H.F. & WANG, J.X. (2003): A quadrupling of Famennian pelmatozoan diversity: New Late Devonian blastoids and crinoids from northwest China. - *Journal of Paleontology*, 77, 6: 922-948.
- WATERS, J.A., SUMRALL, C.D., WHITE, L.E. & NGUYEN, B.K. (2015): Advancing Phylogenetic Inference in the Blastozoa (Echinodermata): Virtual 3D Reconstructions of the Internal Anatomy. - In: ZAMORA, S. & RÁBANO, I. (eds): *Progress in Echinoderm Palaeobiology*. Cuadernos del Museo Geominero, Instituto Geológico y Minero de España, Madrid, 19: 193-197.

## Output:

### **Published papers**

The following papers on the echinoderm portion of this research are listed below. Papers emerging from the DAGGER group are detailed in Carmichael and Waters (this volume).

- BAUER, J.E., SUMRALL, C.D. & WATERS, J.A. (in review): Hydrosphere morphology and implications for blastoid phylogeny. - *Journal of Paleontology*.
- BAUER, J.E., SUMRALL, C.D. & WATERS, J.A. (2015): Classifying Blastoids Through Hydrosphere Morphology. - In: ZAMORA, S. & RÁBANO, I. (eds): *Progress in Echinoderm Palaeobiology*. Cuadernos del Museo Geominero, Instituto Geológico y Minero de España, Madrid, 19: 33-37.



Ber. Inst. Erdwiss. K.-F.-Univ. Graz	ISSN 1608-8166	Band 22	Udine 2016
<i>IGCP 596, Closing Meeting</i>		Udine, 10-12 <sup>th</sup> October 2016	

DONOVAN, S.K., WEBSTER, G.D. & WATERS, J.A. (in press): A last peak in diversity: The stalked echinoderms of the Permian of Timor. - *Geology Today*. A joint publication of Geological Society of London; Geologists' Association, Wiley.

LIN, J.P., AUSICH, W.I., & WATERS, J.A. (2015): Fossil Echinoderm Studies in China and other countries: Historical and new perspectives. - In: LIN, J.P., WATERS, J.A. & AUSICH, W.I. (eds): *Fossil echinoderm studies in China and other countries: historical and new perspectives*. *Palaeoworld*, 24, 4: 361-362.

PASCHALL, O.C. & WATERS, J.A. (2016): Estimated Predation Rate of the Stalked Bourgueticrinid (Crinoidea) *Democrinus* from Roatán, Honduras. - *Geological Journal*.

RAHMAN, I.A., WATERS, J.A. SUMRALL, C.D. & ASTOLFO, A. (2015): Early post-metamorphic, Carboniferous blastoid reveals the evolution and development of the digestive system in echinoderms. - *Biology Letters*: 20150776.

SPRINKLE, J.T. & WATERS, J.A. (2013): New, ridged, conical blastoid from the Permian of Timor. - *Journal of Paleontology*, 87, 6: 1071-1076.

SUMRALL, C.D. & WATERS, J.A. (2012): Universal Elemental Homology in Glyptocystitoids, Hemicosmitoids, Coronoids and Blastoids: Steps Toward Echinoderm Phylogenetic Reconstruction in Derived Blastozoa. - *Journal of Paleontology*, 86, 6: 956-972.

SUTTNER, T.J., KIDO, E., KÖNIGSHOF, P. WATERS, J.A., DAVIS, L. & MESSNER, F. (eds) (2016): *Planet Earth – In Deep Time, Palaeozoic Series: Devonian & Carboniferous*, Schweizerbart Science Publishers: 1-261.

MU, X.N., LIN, J.P., WATERS, J.A. & AUSICH, W.I. (eds) (2015): *Fossil echinoderm studies in China and other countries: historical and new perspectives*. - *Palaeoworld*, 24, 4: 361-522.

WATERS, J.A., WHITE, L.E., SUMRALL, C.D. & NGUYEN, B.K. (in review): A new model of respiration in blastoid (Echinodermata) hydrospires based CFD simulations of virtual 3D models. - *Journal of Paleontology*.

WATERS, J.A. (2015): The Evolutionary Paleoeology of the Blastozoa: What Have We Learned in the Past 29 Years. - In: ZAMORA, S. & RÁBANO, I. (eds): *Progress in Echinoderm Palaeobiology*. Cuadernos del Museo Geominero, Instituto Geológico y Minero de España, Madrid, 19: 189-192.

WATERS, J.A., SUMRALL, C. D., WHITE, L.E. & NGUYEN, B.K. (2015): Advancing Phylogenetic Inference in the Blastozoa (Echinodermata): Virtual 3D Reconstructions of the Internal Anatomy. - In: ZAMORA, S. & RÁBANO, I. (eds): *Progress in Echinoderm Palaeobiology*. Cuadernos del Museo Geominero, Instituto Geológico y Minero de España, Madrid, 19: 193-197.

WATERS, J.A. & WEBSTER, G.D. The Paleogeography of Pennsylvanian Crinoids and Blastoids. - In: TALENT, J.A. (ed.): *Earth and Life, International Year of Planet Earth*: 831-847.

WATERS, J.A., HOU, H.F., WANG, J.X. & MAPLES, C.G. (2011): Redescription of two genera of blastoids from China. - *Palaeoworld*, 20: 290-295.

WEBSTER, G.D, MAPLES, C.G., YAZDI, M., MARCUS, S., & WATERS, J.A. (2011): Early Pennsylvanian, Bashkirian, echinoderms from eastern Iran, a potential transitional fauna between Laurentia/Avalonia and the Paleotethys, and a Permian cromyocrinid from central Iran. - *Palaeobiodiversity & Palaeoenvironments*, 91: 1-61.

ZAMORA, S., ÁLVARO, J.J., ARBIZU, M., COLMENAR, J., ESTEVE, J., FERNÁNDEZ-MARTÍNEZ, E., FERNÁNDEZ, L.P., GUTIÉRREZ-MARCO, J.C., SUÁREZ ANDRÉS, J.L., VILLAS, E. & WATERS, J.A. (2015):



Ber. Inst. Erdwiss. K.-F.-Univ. Graz	ISSN 1608-8166	Band 22	Udine 2016
<i>IGCP 596, Closing Meeting</i>		Udine, 10-12 <sup>th</sup> October 2016	

Field Trip: Palaeozoic Echinoderms from North Spain. - Progress in Echinoderm Palaeontology. Zaragoza, Spain. June 14-21, 2015. Progress in Echinoderm Paleobiology. Cuadernos del Museo Geominero, Instituto Geológico y Minero de España, Madrid, 19.

### **ABSTRACTS AND CONFERENCE PRESENTATIONS**

The following abstracts on the echinoderm portion of this research are listed below. Abstracts emerging from the DAGGER group are detailed in Carmichael and Waters (this volume).

ATWOOD, J.W., WATERS J.A. & SUMRALL, C.D. (2012): Blastoida: Reconstructing the Echinoderm Tree of Life. - Presented at the annual meeting of the Geological Society of America, Charlotte, Nov. 3-7, 2012. Geological Society of America Abstracts with Programs, 44, 7: 137.

BAUER, J.E., SUMRALL, C.D. & WATERS, J.A. (2015): Classifying Blastoids Through Hydrosphere Morphology. - Progress in Echinoderm Palaeobiology. Zaragoza, Spain, June 14-21, 2015.

BAUER, J.E., SUMRALL, C.D. WATERS, J.A. & RAHMAN, I.A. (2016): A Morphological and Synchrotron- based Tomographic Reevaluation of *Macurdablastus* as the Oldest Member of Blastoida (Echinodermata). - Geological Society of America Abstracts with Programs, 48, 7: 282948.

BOUDREAU, M.J., BAUER, J.E., SUMRALL, C.D. RAHMAN, I.A. & WATERS, J.A. (2016): New Morphological Data For The Early Ontogeny Of Pentremites (Blastoida, Echinodermata) Using Synchrotron-Based Tomography. - Geological Society of America Abstracts with Programs, 48, 7: 284841.

NGUYEN, B.K., WATERS, J.A., MARSHALL, S.T., WHITE, L.E. & SUMRALL, C.D. (2016): CFD Modeling of Thecal Shape in Blastoids (Echinodermata). - Geological Society of America Abstracts with Programs, 48, 7: 282220.

NGUYEN, B.K., WATERS, J.A. & SUMRALL, C.D. (2015): Hydrodynamic Modeling of Brachiolar Filtration Systems in Blastoids (Echinodermata). - Geological Society of America Abstracts with Programs, 47, 7: 855.

RAHMAN, I.A., WATERS, J.A. & SUMRALL, C.D. (2014): Soft Tissue Preservation in a Juvenile Blastoid Echinoderm. - 4th International Palaeontological Congress, Mendoza, Argentina. Abstracts Volume: 602.

WATERS, J.A. (2012): Devonian – Mississippian Echinoderm Community Evolution and Climate Change. - Presented at the Centary Meeting of the Paläontologische Gesellschaft, Berlin. September 24-29, 2012.

WATERS, J.A. (2014): Echinoderm Community Evolution in the Late Devonian and Mississippian. - 4th International Palaeontological Congress, Mendoza, Argentina. Abstracts Volume: 603.

WATERS, J.A. (2014): The "Age of Crinoids" began in the Late Devonian. - Geological Society of America Abstracts with Programs, 46, 6: 80.

WATERS, J.A. (2015): The Evolutionary Paleoecology of the Blastoida: What have we Learned in the Past 29 Years. - Progress in Echinoderm Palaeobiology. Zaragoza, Spain, June 14-21, 2015.

WATERS, J.A. & CREMINS, D. (2012): Internal Morphology of Blastoids (Echinodermata): Peels Are Still Better Than Digital Imaging. - Presented at the annual meeting of the Geological Society of America, Charlotte, Nov. 3-7, 2012. Geological Society of America Abstracts with Programs, 44, 7: 232.

WATERS, J.A. & DEREUIL, A.A. (2011): Echinoderm Community Evolution in the Middle Paleozoic. - GSA Annual Meeting in Minneapolis (9–12 October 2011) Geological Society of America Abstracts with Programs, 43,

Ber. Inst. Erdwiss. K.-F.-Univ. Graz	ISSN 1608-8166	Band 22	Udine 2016
<i>IGCP 596, Closing Meeting</i>		Udine, 10-12 <sup>th</sup> October 2016	

5: 503.

WATERS, J.A., SUMRALL, C.D. & WHITE, L.E. (2013): The Reproductive systems in Blastoidea (Echinodermata). - Geological Society of America Abstracts with Programs, 45, 7: 108.

WATERS, J.A., SUTTNER, T., KIDO E. & CARMICHAEL, S. (2015): Echinoderm ecosystem rebound and diversification after the Frasnian–Famennian extinction: data from the Central Asian Orogenic belt. - STRATA, 2015, série 1, 16. IGCP596–SDS Symposium (Brussels, September 2015): 149-150.

WATERS, J.A., WHITE, L.E., NGUYEN, B.K. & SUMRALL, C.D. (2016): Bringing Blastoids (Echinodermata) Back to Life: CFD Simulations of Virtual 3D Models. - Geological Society of America Abstracts with Programs, 48, 7: 282214.

WATERS, J.A., SUMRALL, C.D., WHITE, L.W. & NGUYEN, B.K. (2015): Advancing Phylogenetic Inference in the Blastoidea (Echinodermata): Virtual 3D Reconstructions of the Internal Anatomy. - Progress in Echinoderm Palaeobiology. Zaragosa, Spain, June 14-21, 2015.

WATERS, J.A., RAHMAN, I.A., SUMRALL, C.D., WHITE, L.W. & NGUYEN, B.K. (2014): Internal anatomy of the Blastoidea (Echinodermata) revealed by acetate peels and synchrotron imaging. - 7th North American Echinoderm Conference Abstract Book and Conference Program. June 1-6, Pensacola, FL, USA: 33.

WATERS, J.A., RAHMAN, I., SUMRALL, C.D., WHITE, L.W. & NGUYEN, B.K. (2014): Acetate Peels and Synchrotron imaging reveal the internal anatomy of blastoids (Echinodermata). - Geological Society of America Abstracts with Programs, 46, 6: 138.

WHITE, L.E., WATERS, J.A. & SUMRALL, C.D. (2015): Hydrodynamic Modeling of Respiratory Systems in Blastoids (Echinodermata). - Geological Society of America Abstracts with Programs, 47, 7: 855.

Ber. Inst. Erdwiss. K.-F.-Univ. Graz	ISSN 1608-8166	Band 22	Udine 2016
<i>IGCP 596, Closing Meeting</i>		Udine, 10-12 <sup>th</sup> October 2016	

## Index

Aretz, Markus	6, 8	Kumpan, Tomáš	47
Ariunchimeg, Yarinpil	62	Liao, Jau-Chyn	51, 69, 77
Bábek, Ondřej	47	Mossoni, Angelo	58
Bahrami, Ali	40	Munkhjargal, Ariuntogos	56
Batchelor, Cameron	43	Nardin, Elise	8
Boncheva, Iliana	40	Narkiewicz, Katarzyna	43
Carmichael, Sarah K.	10, 40, 43	Over, D. Jeffrey	74
Chadimová, Leona	69	Pas, Damien	58
Corradini, Carlo	6, 17, 58, 74	Perri, Maria Cristina	58, 74
Corriga, Maria G.	58	Pohler, Susanne M.L.	58
Da Silva, Anne-Christine	58	Pondrelli, Monica	58
Denayer, Julien	8	Poty, Edouard	8
Dojen, Claudia	24, 58	Schönlaub, Hans Peter	58
Farabegoli, Enzo	58	Sersmaa Gonchigdorj	56, 62
Frýda, Jiří	47	Simonetto, Luca	58
Grygar, Tomáš Matys	47	Slavík, Ladislav	69
Hladil, Jindřich	69	Spalletta, Claudia	58, 74
Hušková, Aneta	69	Suttner, Thomas J.	17, 35, 58
Jansen, Ulrich	29, 40	Ta Hoa, Phuong	43
Kalvoda, Jiří	47	Valenzuela-Ríos, José Ignacio	51, 69, 77
Kido, Erika	35, 58	Waters, Johnny A.	10, 40, 43, 83
Komatsu, Toshifumi	43	Yazdi, Mehdi	40
Königshof, Peter	40, 43		