


CONTOUR MAP OF THE PRE-TERTIARY BASEMENT




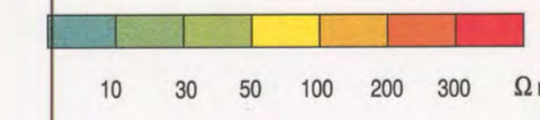
CONTOUR MAP OF THE PANNONIAN BASEMENT



THICKNESS OF THE QUATERNARY SEDIMENTS



APPARENT RESISTIVITY MAP AB=200 m



Published by
MAGYAR ÁLLAMI FÖLDTANI INTÉZET
Geological Institute of Hungary

DANREG is a CENTRAL EUROPEAN INITIATIVE project
and a joint scientific programme of:
Geological Survey of Austria (Vienna)
Geological Survey of Slovak Republic (Bratislava), GEOCOMPLEX Co. (Bratislava) - with
special financial support of Ministry of the Environment of Slovak Republic
Geological Institute of Hungary (Budapest), Eötvös Loránd Geophysical Institute (Budapest)

Responsible publisher: Károly Breuer, Director
Printed by: Polestar - Révai Nyomda Kft., Budapest
GIS and Cartography: MAFI GIS Department using
Intergraph products (source data: MGE, ArcInfo)

Funding:
Federal Ministry of Science and Transport, Austria
Supplementary funding:
Intergraph Hungary Ltd., Budapest

© Geologische Bundesanstalt (GfA), Vienna - Geologická služba Slovenskej republiky (GSSR), Bratislava -
Magyar Állami Földtani Intézet (MÁFI), Budapest 1998
ISBN 963 471 213 1 CM
ISBN 963 471 213 1 CM



Founded in 1919