

# The Upper Triassic events recorded in platform and basin of the Austrian Alps. The Triassic/Jurassic GSSP and Norian/Rhaetian GSSP candidate

Sylvain Richoz & Leopold Krystyn

47 figures

Sylvain Richoz - Institute of Earth Sciences, Graz University, Heinrichstraße 26, 8010 Graz, Austria, sylvain.richoz@uni-graz.at

Leopold Krystyn - Department for Palaeontology, Vienna University, Geozentrum, Althansstr. 9, A-1090 Vienna, Austria; leopold.krystyn@univie.ac.at

## Contents

### Abstract

#### 1. Topics and area of the Field Trip

#### 2. Introduction

##### 2.1. The Northern Calcareous Alps

##### 2.2. Principles of the structural evolution

##### 2.3. Triassic depositional realms

###### 2.3.1. General features

###### 2.3.2. The Dachstein Mountains

###### 2.3.3. The Zlambach facies – the deep shelf environment

###### 2.3.4. The Hallstatt facies – the condensed deep shelf environment

###### 2.3.5. The Eiberg Basin

#### 3. The Field Trip

##### 3.1. Shelf margin (Day 1)

###### 3.1.1. Route

###### 3.1.2. Locality 1 – Pötschenhöhe Quarry

###### 3.1.3. Locality 2 – Großer Zlambach

###### 3.1.4. Locality 3 – Steinbergkogel: Proposed Norian/Rhaetian GSSP section

###### 3.1.5. Locality 4 – Gosausee: The Dachstein margin at Gosaukamm

##### 3.2. Lagoon, fringing reef and Eiberg Basin (Day 2)

###### 3.2.1. Route

###### 3.2.2. Locality 5 – Pass Lueg: The classical Lofer cycle

###### 3.2.3. Locality 6 – Adnet

###### 3.2.4. Locality 7 – Steinplatte

###### 3.2.5. Locality 8 – Eiberg

##### 3.3. The Triassic/Jurassic GSSP (Day 3)

###### 3.3.1. Route

###### 3.3.2. Locality 9 – Kuhjoch

### Literature

## Abstract

The Austrian Northern Calcareous Alps give the opportunity to observe the evolution of the Upper Triassic on the sedimentary record of various settings (lagoon, reefs, intra-platform basin, slope, pelagic plateau). The Norian inshore platform sedimentation with typical peritidal Lofer cycles, the barrier reef facies and the off-shore Hallstatt type facies (red condensed pelagic limestone) will all be visited in their type areas. The Reefs are still flourishing during the Lower Rhaetian despite the pelagic fauna has already started decreasing. The final bloom of the reefs and their stepwise drowning/extinction history is to be seen as well as the ultimate breakdown of the carbonate factory on the platform and its response in the basin during the end-Triassic crisis.

This field trip will allow i) to see both the Norian/Rhaetian GSSP candidate and the Triassic/Jurassic GSSP (Global Stratotype Section and Point), ii) to see how Upper Triassic biotic crisis events are recorded in basinal and platform settings of this classical carbonate sedimentology study area and iii) to understand the sedimentary interactions between platform and basin during this time.

## 1. Topics and area of the Field Trip

During the Late Triassic, the Austrian Northern Calcareous Alps was a region of huge carbonate platforms with large lagoons and intra-platform basins in the north and prominent fringing reefs in the south facing a southward transition to the open-ocean where pelagic offshore facies developed. Within the Norian inshore platform sediments, one can find the type sections of the lagoonal Dachstein facies with classic peritidal Lofer cycles, and towards off-shore those of the Dachstein reef and the Hallstatt facies (red condensed pelagic limestone). In the early Rhaetian, the diversity of the pelagic fauna began to decline whereas the reefs reached their climax. The late Rhaetian sediments record the final bloom, the following stepwise decline and drowning/extinction history with, finally, the ultimate breakdown of the carbonate factory on the platform during the end-Triassic crisis, and the expression of this breakdown in the basin. The Northern Calcareous Alps give thus the opportunity to observe the influence of the Late Triassic crisis intervals on the sedimentary record of very different settings from lagoon to reefs, intra-platform basin, slope, pelagic plateau.

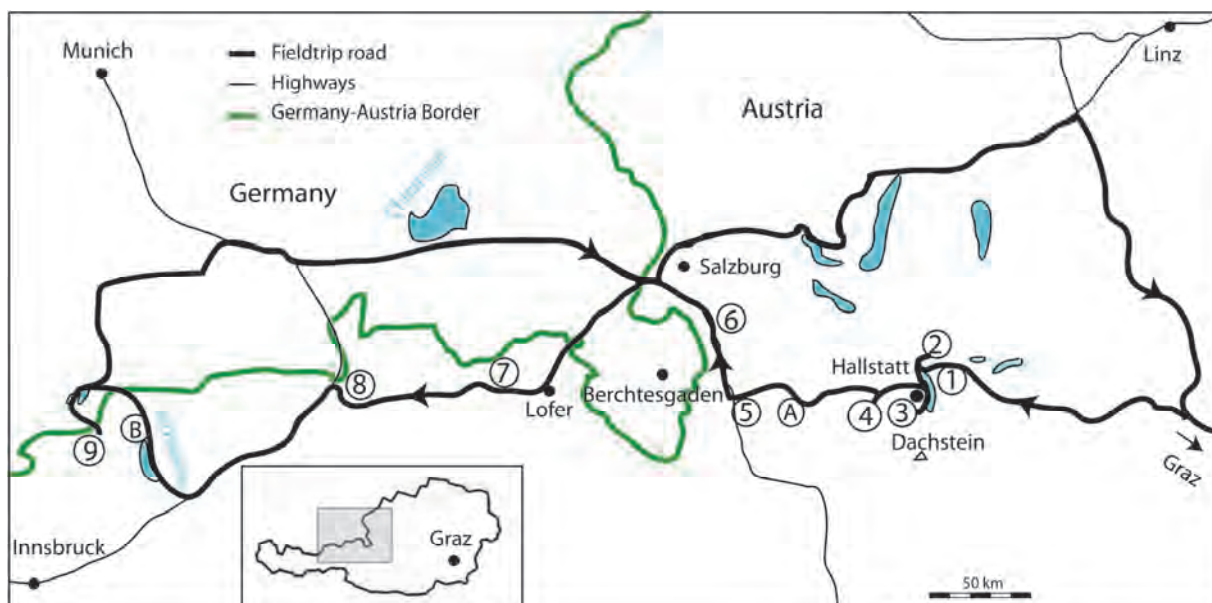


Fig. 1. Locality to be visited: 1 - Pötschenhöhe Quarry; 2 - Großer Zlambach; 3 - Steinbergkogel; 4 - Gosausee; 5 - Pass Lueg; 6 - Adnet; 7 - Steinplatte; 8 - Eiberg; 9 - Kuhjoch. A and B are overnight places.

This field trip will allow

- i) to see both the proposed GSSP (Global Stratigraphic Section and Point), for the Rhaetian and the accepted GSSP for the Hettangian stages - the later defining the boundary between the Triassic and Jurassic system. This corroborates the global geological importance of the area during that interval of time.
- ii) to see how Upper Triassic biotic crisis events are recorded in basinal and platform settings of this classical carbonate sedimentology study area and
- iii) to understand the sedimentary interactions between platform and basin during this time of multiple crisis.

This whole Late Triassic story is present in the Northern Calcareous Alps (Salzkammergut region, Salzburg, and Tyrol), a scenic, mountains and lakes region with breathtaking landscapes (Fig. 1).

## 2. Introduction

This field guidebook is a renewed version of the one published by RICHOSZ et al. (2012). The introduction follows generally MANDL (2000).

### 2.1. The Northern Calcareous Alps

One of the most prominent units of the Eastern Alps is the nappe complex of the Northern Calcareous Alps, which forms a 500 kilometres long and 20 to 50 kilometre wide thrust belt of sedimentary rocks (Fig. 2). The sedimentary features in the Northern Calcareous Alps are mostly well preserved, due to only local and very low-grade metamorphic overprint, which offers the opportunity to study and reconstruct the depositional history of a major segment of

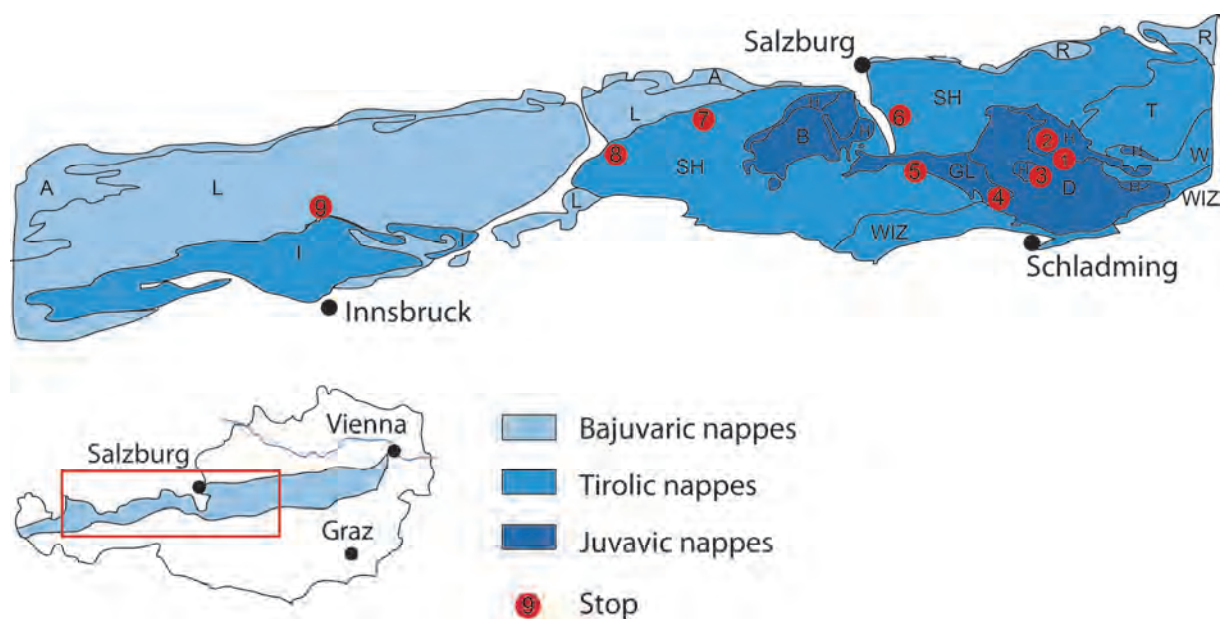


Fig. 2. The nappe complex of the Northern Calcareous Alps (modified from MANDL, 2000). Explanation of abbreviations: Juvavic nappes: B = Berchtesgaden nappe, D = Dachstein nappe, GL = Göll-Lammer unit, H = Hallstatt units. Tirolic nappes: I = Inntal nappe, SH = Staufen-Höllengebirge nappe, T = Totes Gebirge nappe, W = Warscheneck unit, WIZ = Werfen imbricated zone. Bajuvaric nappes: A = Allgäu nappe, L = Lechtal nappe, R = Reichraming nappe.

the Western Tethyan shelf. The Northern Calcareous Alps consist of mountain ranges with impressive plateau mountains, which are a remnant of a Late Paleogene peneplain, faulted and uplifted since the Miocene (FRISCH et al., 1998). In the western and middle part, the highest peaks reach altitudes of up to 3,000 meters and are locally glaciated (Dachstein area). In the eastern part, elevations are up to 2,000 meters. At their eastern end, the Northern Calcareous Alps are bounded by the Neogene Vienna basin. Below the Neogene sediments of the Vienna basin, however, the Northern Calcareous Alps nappe complex continues into the Western Carpathians (KRÖLL et al., 1993). The uppermost tectonic unit of the Northern Calcareous Alps - the Juvavic Nappe complex - ends in the Slovakian part of the Vienna basin. Equivalent units occur again in the eastern part of the Western Carpathians. In the Northern Calcareous Alps, Mesozoic carbonates predominate, but clastic sediments are also frequent at several stratigraphic levels. The succession starts with the Permian and extends locally into the Eocene (Gosau Group), but the Triassic rocks are the most prevailing units.

## 2.2. Principles of the structural evolution

The Permo-Mesozoic sediments of the Northern Calcareous Alps have largely lost their crustal basement in the course of the Alpine orogeny. During Late Jurassic to Tertiary times, several stages of deformation (folding and thrusting) created a nappes complex which rests with overthrust contact on the Rhenodanubian Flysch Zone in the north and on Variscan basement (Greywacke Zone) in the south. The Northern Calcareous Alps include the following succession of nappes from north to south, and from bottom to top (Figs. 2 and 4). The northern, frontal part of the Northern Calcareous Alps is built by the Bajuvaric nappes, with narrow synclines and anticlines. Toward the south they dip down below the overthrusted Tirolic nappe complex. Due to their dominant dolomitic lithology, the Tirolic nappes exhibit internal thrusting and faulting and only minor folding. The Juvavic nappes represent the



Fig. 3. Palaeogeographic reconstruction for the Western Tethyan margin during the Late Triassic (from HORNUNG, 2007). Explanation of abbreviations: NCA = Northern Calcareous Alps, eCA = East Carpathians, HaB = Hallstatt Basin, Do = Dolomite, PiO = Pindus Ocean, LaB = Lagonegro Basin.

uppermost tectonic element, overlying the Tirolic nappes. The Greywacke Zone is thought to represent the Palaeozoic basement of the Mesozoic rocks of the Tirolic nappes, remaining often several kilometres behind in the south during the nappe movements. Permian and Early Triassic siliciclastics clearly transgress onto Early Palaeozoic rocks, but their sedimentary continuation into the Middle Triassic carbonates of the Tirolic nappe complex is either covered by Juvavic nappes (eastern Northern Calcareous Alps) or disturbed by thrusts (middle Northern

Calcareous Alps, Werfen imbricated zone). Although large portions of the Northern Calcareous Alps indicate only anchimetamorphism (KRALIK et al., 1987), investigations of the Conodont Color Alteration Index have revealed a considerable thermal overprint in parts of the Juvavic nappes, predating the oldest (Late Jurassic) overthrusts (GAWLICK et al., 1994; KOZUR & MOSTLER, 1992; MANDL, 1996). There is a common assumption that the depositional realm of the Northern Calcareous Alps during the Permo-Triassic was a passive continental margin, which was formed on a Variscan basement (part of Pangaea) by rifting and spreading of the Tethys Ocean (Fig. 3). The sector of this ocean bordering the Northern Calcareous Alps and the Western Carpathians is named "Hallstatt-Meliata-Ocean" (KOZUR, 1991 and STAMPFLI & BOREL, 2002) and it is thought to have been closed during Jurassic to Early Cretaceous. During the Jurassic, the Austroalpine realm (including the Northern Calcareous Alps) became separated from its European hinterland by the birth of a transtensional basin known as the Penninic opening, an eastward propagation of the central Atlantic and Ligurian Oceans. Contemporaneous compressional tectonics has affected the Tethyan Ocean and the adjacent shelf of the Austroalpine realm, causing the first destruction of the margin and its displacement and transformation to the Juvavic nappe complex (Fig. 4). Subduction processes at the southern margin of the Penninic Ocean have started in the Cretaceous, accompanied by crustal shortening within the Austroalpine crystalline basement and by nappe movements and deposition of synorogenic elastics in its sedimentary cover (DECKER et al., 1987; FAUPL & TOLLMANN, 1979; VON EYNATTEN & GAUPP, 1999). Late Cretaceous clastic sediments of the Gosau Group transgressed after a period of erosion onto the Northern Calcareous Alps nappe stack (e.g. WAGREICH & FAUPL, 1994). Ongoing subduction of the Penninic realm toward the south below the Austroalpine units led to the closure of the Penninic Ocean. Beginning in the Late Eocene the sediments of the Rhenodanubian Flysch Zone became deformed and partly overthrust by the nappes of the Northern Calcareous Alps. The large-scale thrusts of the Northern Calcareous Alps over the Flysch Zone, the Molasse Zone and the European foreland are proven by several drillings, which penetrated all units and reached the basement (e.g. SAUER et al., 1992). The uplift of the central part of the Eastern Alps in the Miocene was accompanied by large strike-slip movements, e.g. the sinistral Salzach-Ennstal fault system, which also affected the Northern Calcareous Alps nappe complex (e.g. LINZER et al., 1995; DECKER et al., 1994; FRISCH et al., 1998).

## 2.3. Triassic depositional realms

### 2.3.1. General features

The sedimentary succession of the Northern Calcareous Alps starts with Permian continental red beds, conglomerates, sandstones, and shales of the Prebichl Formation, transgressively overlying Early Palaeozoic rocks of the Greywacke Zone. A marginal marine Permian facies is the so-called Haselgebirge, a sandstone- clay-evaporite association containing gypsum and salt. This facies is frequent in the Juvavic units, exposed for example in the Hallstatt's salt mine. The Early Triassic is characterised by widespread deposition of shallow shelf siliciclastics of the Werfen Formation, containing limestone beds in its uppermost part with a depauperate fauna including Scythian ammonoids and conodonts. From Middle Triassic times onward carbonate sedimentation prevailed (Fig. 5). The dark Gutenstein Limestone/Dolomite is present in most of the Northern Calcareous Alps nappes. It can be



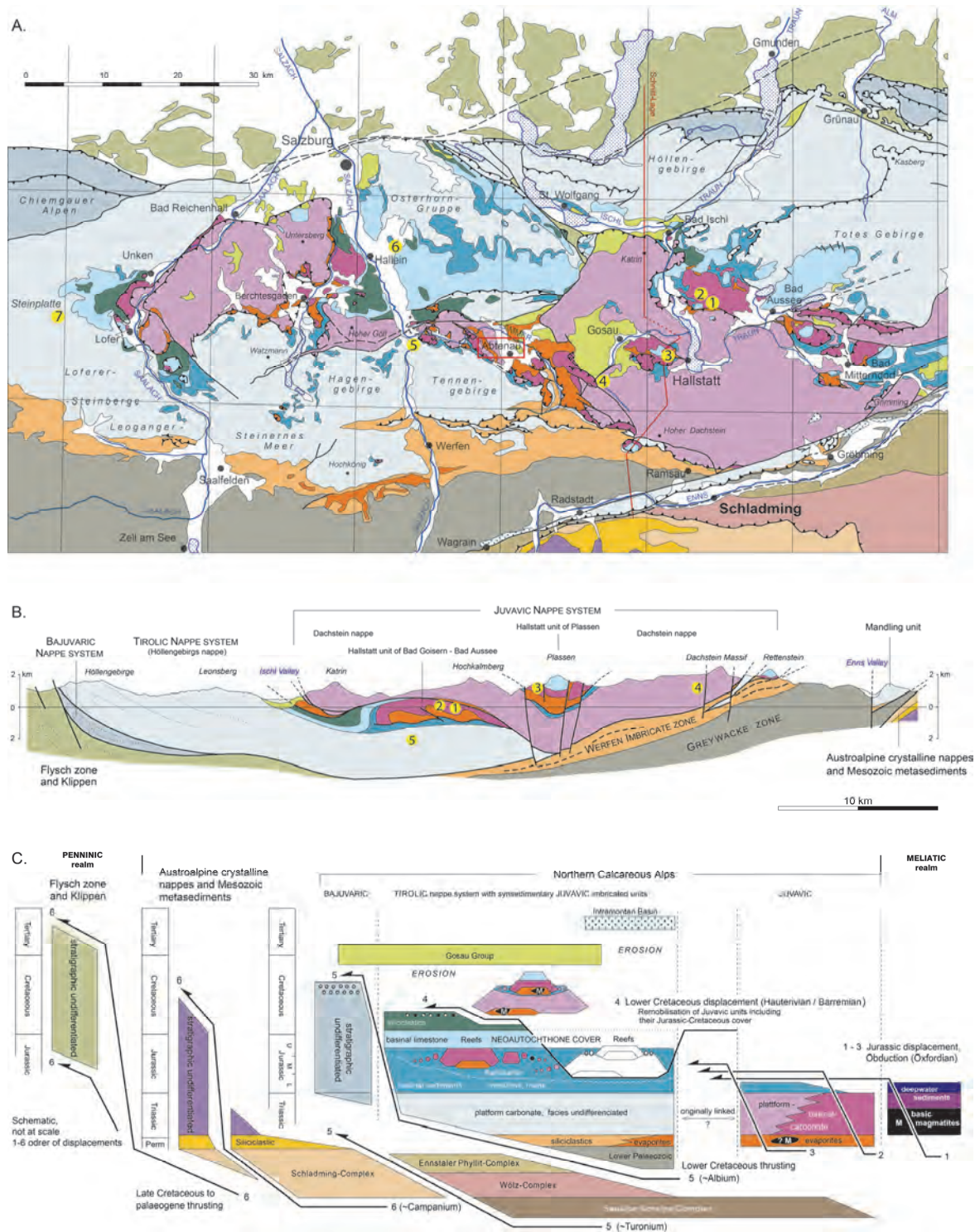


Fig. 4. The Dachstein region geology and evolution (from MANDL, 2000). A) Geological map of the Salzkammergut region with visited locality; B) Cross section of the nappe complex in the Salzkammergut region with visited locality; C) Interaction of sedimentation and tectonical displacements in the middle sector of the Northern Calcareous Alps.

laterally replaced in its upper part by light dasycladacean bearing carbonates, the Steinalm Limestone/Dolomite. During the middle Anisian, a rapid deepening and contemporaneous block faulting of the so-called Reifling event caused sea floor relief, responsible for the subsequent differentiation into shallow carbonate platforms (Wetterstein Formation and lateral slope sediments of the Raming Limestone) and basinal areas. The basins can be subdivided into the intrashelf Reifling/Partnach basins and the Hallstatt deeper shelf, the latter bordering the open Tethys Ocean. Due to strong Alpine nappe tectonics, the original configuration of the southern (Juvavic) platforms and basins is still a matter of discussion. The transition from the Hallstatt depositional realm into oceanic conditions with radiolarites is not preserved in the Northern Calcareous Alps. We see indications of the existence of such an oceanic realm only in the form of olistolites of Late Anisian to Ladinian red radiolarite in the Meliata slides in central and eastern sectors of the Northern Calcareous Alps (MANDL & ONDREJICKOVA, 1991, 1993; GAWLICK & MISSONI, 2015). The Wetterstein platforms in general show a platform progradation over the adjacent basinal sediments until the early Carnian (Fig. 5). Then the carbonate production rapidly decreased, the platforms emerged, and the remaining basins received siliciclastics from the European hinterland. Through the Carnian, the Reifling basin was completely filled by clastic sediments of the Raibl Group, including marine black shales, carbonates, and marine to brackish sandstones (Lunz Formation) containing coal seams. Local intra-platform basins and the Hallstatt realm toward the south also received fine-grained siliciclastics (Reingraben Shale) interbedded with dark cherty limestones and local reef debris ("Leckkogel facies"), derived from small surviving reef mounds at the basin margins. This interval is widely known as Carnian Pluvial Event (e.g. HORNING et al., 2007) for which, however, the term Carnian Pluvial Phase (see MUELLER et al., 2015) is more adequate. As the sea-level began to rise in the late Carnian, carbonate production resumed, locally filling a relief in the flooded platforms with lagoonal limestones (Waxeneck Limestone). The relief (several tens of meters) may be caused by erosion during the lowstand time and/or by tectonic movements.

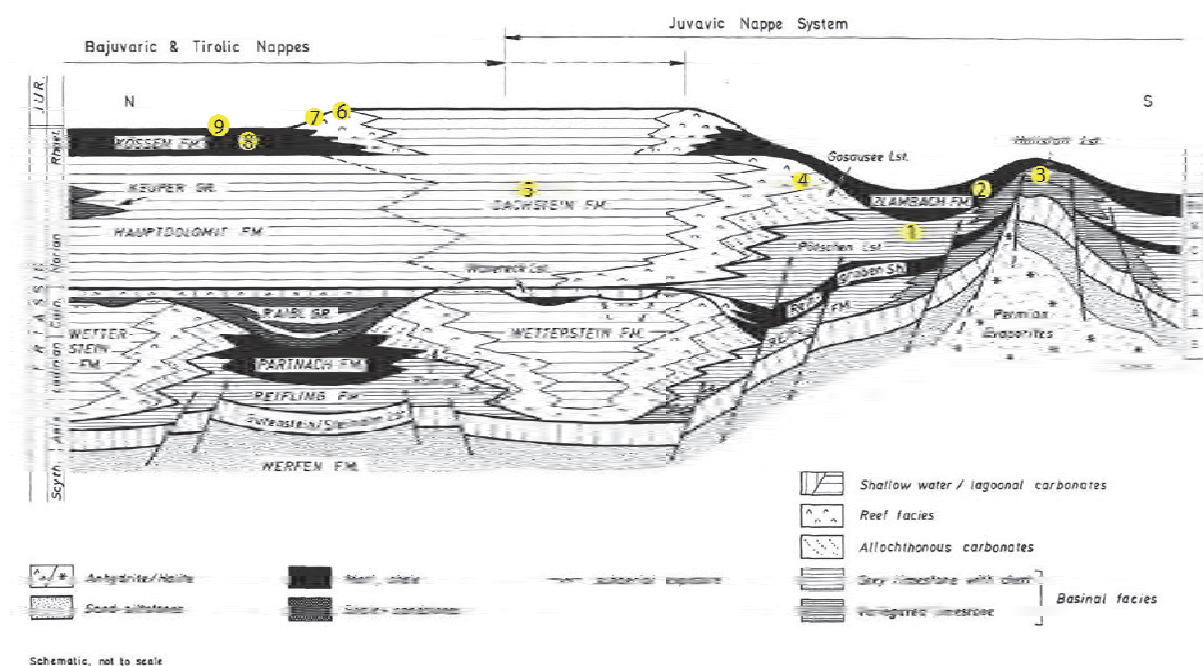


Fig. 5. Triassic stratigraphy of the Northern Calcareous Alps, middle sector (from MANDL, 2000). Numbers correspond to visited locality.

A transgressive pulse just below the Carnian/Norian boundary caused an onlap of pelagic limestones onto parts of the platform and initial reef growth on remaining shallow areas. Due to local differences in platform growth conditions, we can distinguish two different evolutions. In the central part of the Northern Calcareous Alps (e.g. Hochkönig, Tennengebirge, Dachstein area), the pelagic onlap represents only a short time interval and became covered by the prograding carbonate platform of the Dachstein Limestone. In these areas, the Late Triassic reefs are situated approximately above the Middle Triassic ones. A different evolution characterises the eastern sector of the Northern Calcareous Alps (Fig. 5). The latest Carnian pelagic transgression ("pelagic plateau") continues until the late Norian (LEIN, 1987). Dachstein Limestone is only known from the late Norian and the reefs are situated above the former platform interior, several kilometres behind the former Wetterstein reef front. Such a configuration seems to be typical also in the eastern Hochschwab/Aflenz area, in the Sauwand- and Tonion Mountains and for the Western Carpathians (Slovakian karst and the Aggtelek Mountains). In contrast, the "Southern marginal reefs" of the central Northern Calcareous Alps are connected by the allodapic Gosausee Limestone (**Locality 4**) to the Pötschen Limestone (**Locality 1**) of the Hallstatt facies realm. The Hallstatt Group shows a great variability of variegated pelagic limestones (**Locality 3**), often with rapidly changing sedimentary features due to its mobile basement (diapirism) of Permian evaporites. Behind the Dachstein reefs, a large lagoonal environment extended all over the Northern Calcareous Alps with bedded Dachstein Limestones (**Locality 5**) close to the reefs and the intertidal Hauptdolomit in distant sectors. In the Rhaetian once again increasing terrigenous influx reduced the areal extent of carbonate platforms. The Hauptdolomit area and parts of the Dachstein lagoon became covered by the marly Kössen Formation (**Locality 8 and 9**), which was bordered by Rhaetian reefs (Steinplatte (**Locality 7**) and Adnet quarries (**Locality 6**)). In the Hallstatt realm, as well as in the intraplatform basin of Aflenz Limestone, the marly Zlambach Formation (**Locality 2**) was deposited onlapping and interfingering with the Dachstein platform slope (Fig. 5). Towards the north, the carbonate shelf of the Northern Calcareous Alps passed into a siliciclastic shelf (Triassic "Keuper facies"), today mainly exposed in some Central Austroalpine nappes and Penninic units. Indications of this facies occur in the north-eastern most nappes of the Northern Calcareous Alps as intercalations of sandy shales within the Hauptdolomit. At the beginning of the Jurassic, the Austroalpine shelf drowned completely. Basinal conditions prevailed until the Early Cretaceous the only exception being the local Plassen carbonate platforms (latest Jurassic - Early Berriasian) in the southern Northern Calcareous Alps. Drowning and syn-sedimentary faulting caused complex seafloor topography with sedimentation of reddish/grey crinoidal limestones (Hierlatz Limestone) and red ammonoid limestones (Adnet and Klaus Limestone), mainly above former carbonate platforms as well grey marly/cherty limestones (e.g. Allgäu Formation) in the troughs in between. The early Hettangian is often missing at the base of Hierlatz Limestone, e.g. at the type locality. Neptunian sills and dykes filled with red or grey Liassic limestones are frequent, cutting down into the Rhaetian shallow water carbonates for more than 100 meters. According to BÖHM (1992) and BÖHM & BRACHERT (1993), Adnet- and Klaus Limestones are bioclastic wackestones, mainly made up of nannoplankton (*Schizosphaerella*, coccoliths) and very fine-grained biodetritic material. The macrofauna mainly consists of crinoids and in some places very abundant brachiopods and ammonites. Strong condensation, Fe/Mn stained hardgrounds and deep-water stromatolites, are frequent. According to KRYSZYN (1971), the Klaus Limestone at the type locality unconformably covers the upper Norian Dachstein Limestone and is represented only in neptunian dykes; it contains an ammonite fauna indicating Late Bajocian.



We will visit four depositional realms:

- a) The Dachstein Platform with a lagoonal development (**Locality 5**), its late progradational phase (**Locality 4** Gosausee), and northern terminal fringing reefs (**Locality 6 and 7**)
- b) The Zlambach basin between the Dachstein platform and the Hallstatt facies realm (**Locality 2**)
- c) The Hallstatt facies realm with its two main development: The Pötschen Facies (**Locality 1**) and the Salzberg Facies (**Locality 3** Steinbergkogel)
- d) The intraplatform Eiberg basin north of the Dachstein platform (**Locality 8 and 9**)

### 2.3.2. The Dachstein Mountains

During Late Triassic times, the passive continental margin of the north-western Neotethys was a (up to) 1000 km wide shelf situated about 30° north of the equator (MARCOUX et al., 1993). Tropical conditions and arid hinterland favoured the establishment of giant, (up to) 1200 m thick, carbonate platforms. These shelf carbonates are known as Dachstein limestone and form large mountain plateaus in the Northern Calcareous Alps of central and eastern Austria (MANDL, 2000; Fig. 4.). The type locality of the Dachstein limestone is the Dachstein Massif in the southern Salzkammergut region that consists of cyclical bedded lagoonal limestone with a south- and south-westward transition to a broad reefal rim and adjacent slope, bordering the open marine deeper Hallstatt shelf of the Tethys Ocean. Due to an exceptionally diverse Norian-Rhaetian reef biota the Dachstein limestone of the Northern Calcareous Alps has become a classical palaeontological study site (FLÜGEL, 1962; ZANKL, 1969, 1971; WURM, 1982; RONEWICZ, 1989, 1995). Its facial and sedimentological characters (FISCHER, 1964; ZANKL, 1971; WURM, 1982; SATTERLEY, 1994; ENOS & SAMANKASSOU, 1998; SCHWARZACHER, 2005; HAAS et al., 2007, 2009, 2010) are equally important for comparisons with similar Late Triassic shallow-water carbonate platforms. Dachstein-like reefs and lagoonal carbonates are widespread along the Tethys margins and known from Sicily, the Carpathians, the Dinarids, Greece, Turkey, Oman, and even the Indonesian Islands (FLÜGEL et al., 1996; FLÜGEL & SENOWBARI-DARYAN, 1996; FLÜGEL & BERNECKER, 1996). The first developments of this platform are the deposition of lagoonal limestone (Waxeneck Limestone) mainly in local depressions of the eroded underlying Wetterstein platform due to a sea-level rise in the late Carnian (Tuvalian substage, Fig. 5). Contemporaneous dolomites with relictic reef structures are thought to represent Waxeneck marginal reefs. In the late Tuvalian, a distinct transgressive pulse led to widespread pelagic conditions, covering the drowning platform. The prevailing relief caused a complex pattern of local reef patches separated by depressions, where massive micritic crinoidal limestones were deposited. They exhibit a mixture of components from the platform interior, reef debris, crinoids, and pelagic biota (ammonoids, conodonts, radiolarian, bivalves). This initial stage of Dachstein platform growth (MARTINDALE et al., 2014) was rapidly overlaid within the early Norian by lagoonal limestones, while the reefs became concentrated at the platform margin. The open platform changed into a rimmed platform configuration, characteristic of the main Dachstein facies: The lagoonal platform interior exhibits cyclic bedded, inter- to subtidal "Lofer facies" (**Locality 5**), which grades toward the north by an increase of intertidal dolomites into the Hauptdolomit facies. In the central and eastern sectors of the Northern Calcareous Alps, the cyclic, meter-sized bedding of the Dachstein Limestone is a characteristic morphological feature, clearly visible along the steep slopes as well as on the top of the large plateau mountain ranges. FISCHER (1964) has given a description of this

phenomenon, which remains a classic even now, named by him "Lofer cycle". It is based on sequences from the plateaus of the Dachstein and the Loferer Steinberge. The cyclicity is caused by an interbedding of lagoonal limestones, thin layers of variegated argillaceous material and intertidal/supratidal dolomites and dolomitic limestones. We will discuss the Lofer Cycles in greater detail in chapter 3.2.2. The Dachstein reefs are connected to the lagoonal area by a narrow back-reef belt (BÖHM, 1986), showing massive to thick bedded limestones with ooids, oncoids and other coated grains, "black pebbles", grapestones, algae and reef debris. Palaeontological and microfacies research on the Dachstein reefs is summarised in FLÜGEL (1981). Reports on the macrofauna are given by ZAPFE (1962, 1967), on the corals by RONIEWICZ (1995). Sedimentological and biofacies details from the Gosaukamm have been reported by WURM (1982). The massive Dachstein reef limestone of the Gosaukamm is dominantly composed of coarse-grained rud-/floatstones and reef debris with only small, widely distributed reef patches (built mainly by calcisponges; less frequent are corals, solenoporaceans and encrusting organisms). Fauna and flora of the patch reefs and the detrital limestones is very rich. More than 50 species contribute to the construction of the reef framework, while more than 60 species must be regarded as benthonic reef-dwellers. Although the main Gosaukamm reef is not preserved (just the reef debris), a barrier reef of similar age, construction, and biotic composition can be found on the Gosausee margin of the Dachstein Mountain (MARTINDALE et al., 2013; **Locality 4**). This Gosausee reef likely represents part of the same barrier reef system that sourced the Gosaukamm reef debris (see further discussion in section 3.1.5). Pelagic elements from the open sea are known like *Heterastridium*, ammonites and conodonts. The investigations by WURM (1982) at the Gosaukamm have shown that the associations of foraminifera and of calcareous algae are significant for distinct environments within the reef zone. Large-scale bedding (some tens of meters) can be seen. The original dip of the reef slope was more or less 30° as visible today (KENTER & SCHLAGER, 2009), inferable from displaced geopetal fabrics. Slope and nearby basin-facies are characterised by carbonate-clastic sediments, which were derived from the platform, as well as from the slope. These sediments are summarised under the term "Gosausee Limestone", which is often referred to in literature as "Pedata Schichten" according to the locally abundant brachiopod *Halorella pedata*. Exposures can be mainly found around the Gosau lakes (**Locality 4**) and on the south-western slopes of the Gosaukamm. Details of sedimentology (MARTINDALE et al., 2013) and cyclicity of this bedded calciturbiditic limestone are given by REIJMER (1991) and an exact dating giving a time framework is presented by KRYSZYN et al. (2009). According to REIJMER (1991) the variations in turbidite composition can be attributed to fluctuations in sea-level and resulting flooding and exposure of the platform. The resulting variation of platform sediment production could be matched with Milankovitch quasi-periodicities.

In the Northern half of the Dachstein carbonate-platform, an intrashelf basin called the Eiberg basin (see below) take place. At the transition between this intrashelf basin and the platform, carbonate buildups like the Steinplatte complex (PILLER, 1981; STANTON & FLÜGEL, 1989; KAUFMANN, 2009; **Locality 7**) and the Adnet reef (SCHÄFER, 1979; BERNECKER et al., 1999; REINHOLD & KAUFMANN, 2010; **Locality 6**) developed. These Rhaetian reefs ('Oberhättriffe') are the first "modern" reefs in earth history in terms of being dominated by scleractinian corals. Reefal and shallow carbonate platform sedimentation was terminated at the end of the Rhaetian when the whole Austroalpine carbonate shelf was affected by subaerial exposure (MAZZULLO et al., 1990; SATTERLEY, 1994; BERNECKER et al., 1999). Subsequent drowning occurred in the Early Jurassic when pelagic deeper marine ammonite bearing limestones (e.g. Adnet Formation) were deposited (BÖHM, 1992).

### 2.3.3. The Zlambach facies – the deep shelf environment

The Rhaetian terrigenous event of the Zlambach Formation ended the former pelagic carbonate deposition throughout the Hallstatt facies and was deposited in a toe-of-slope to basin environment. Slumping structures point to a pre-existing submarine relief of the depositional environment (MATZNER, 1986). The background sedimentation of alternating marls and subordinate micritic limestone is episodically overlain by allodapic carbonate sedimentation. Some of the marls contain a rich coral fauna-well known since FRECH (1890). Additional elements are non-segmented calcareous sponges, spongiomorph, hydrozoans, solenoporaceans, bryozoans, brachiopods, echinoderms, serpulids, foraminifera and ostracods. The highly diverse fauna of foraminifera was described by KRISTAN-TOLLMANN (1964). Ammonoids (*Choristoceras haueri* MOJSISOVICS, *Ch. marshi* (HAUER)) occur within the autochthonous beds. The microfacies of Zlambach limestones is characterised by abundant reworked corals with encrusting organisms (e.g. *Nubecularia*, *Tubiphytes*) and some calcisponges and bryozoans. A graded grainstone to packstone fabric is common and grain contacts often show stylolites (MATZNER, 1986). Miliolid and textulariid foraminifera are found in the micritic matrix (TOLLMANN & KRISTAN-TOLLMANN, 1970). Based on an autochthonous interpretation of the fauna, earlier authors (BOLZ, 1974; MATZNER, 1986) have favoured a comparably shallow depositional depth. FLÜGEL (1962) interpreted the environment as off-reef shoals within a muddy basin, somewhat deeper than and near to the fore reef of the Gosaukamm reef. KENTER & SCHLAGER (2009) point to a much greater depth of at least 300 meters, but probably 500m, based on geopetal fabrics measurements along the platform slopes. These data suggest a deep-basin model but with a depth varying significantly in space and time. This interpretation is in better agreement with the presence of deep-marine trace fossils (*Palaeodyction*) and the recognition of almost all of the benthos rich layers as mud turbidites (KRYSTYN, 1991). In the western part of the Gosaukamm area, the Zlambach Formation is rich in allodapic limestones and shows onlapping with the uppermost Dachstein Limestone (**Locality 4**) from where patch reefs may have produced the reefal material now redeposited in the basin, similar to the Cipit boulders of the South Alpine Cassian Formation of Carnian age. The deeper and distal part of the Zlambach basin facies (**Locality 2**) is preserved several kilometres to the northeast of the Gosaukamm, at the type locality within the Hallstatt unit of Ischl-Aussee (for details see BOLZ, 1974; PILLER, 1981; MATZNER, 1986).

### 2.3.4. The Hallstatt facies – the condensed deep shelf environment

Attention has been drawn to the variegated limestones of Hallstatt since the beginning of the geological research in the Northern Calcareous Alps in the 19th century, due to its local richness in cephalopods; about 500 species have been described from these strata, (e.g. MOJSISOVICS, 1873-1902; DIENER, 1926). Mojsisovics's ammonoid chronology (MOJSISOVICS, 1873, 1875, 1902), based on this fauna, has been widely used after several revisions as a standard for Triassic time. SCHLAGER (1969) established the first lithostratigraphic subdivision of the Hallstatt successions based on distinct lithological features. Additional work, like reinvestigation of classical ammonite sites (KRYSTYN et al., 1971), correlation of lithostratigraphy and conodont zonation (e.g. KRYSTYN, 1980) and studies on the lithological variability of the Hallstatt successions (e.g. MANDL, 1984) led to a more precise picture (Fig. 6). The two subfacies types, the Pötschen Facies (grey cherty limestones, marls, shales, **Locality 1**) and the Salzberg Facies (variegated Hallstatt limestones, **Locality 3**) have lateral

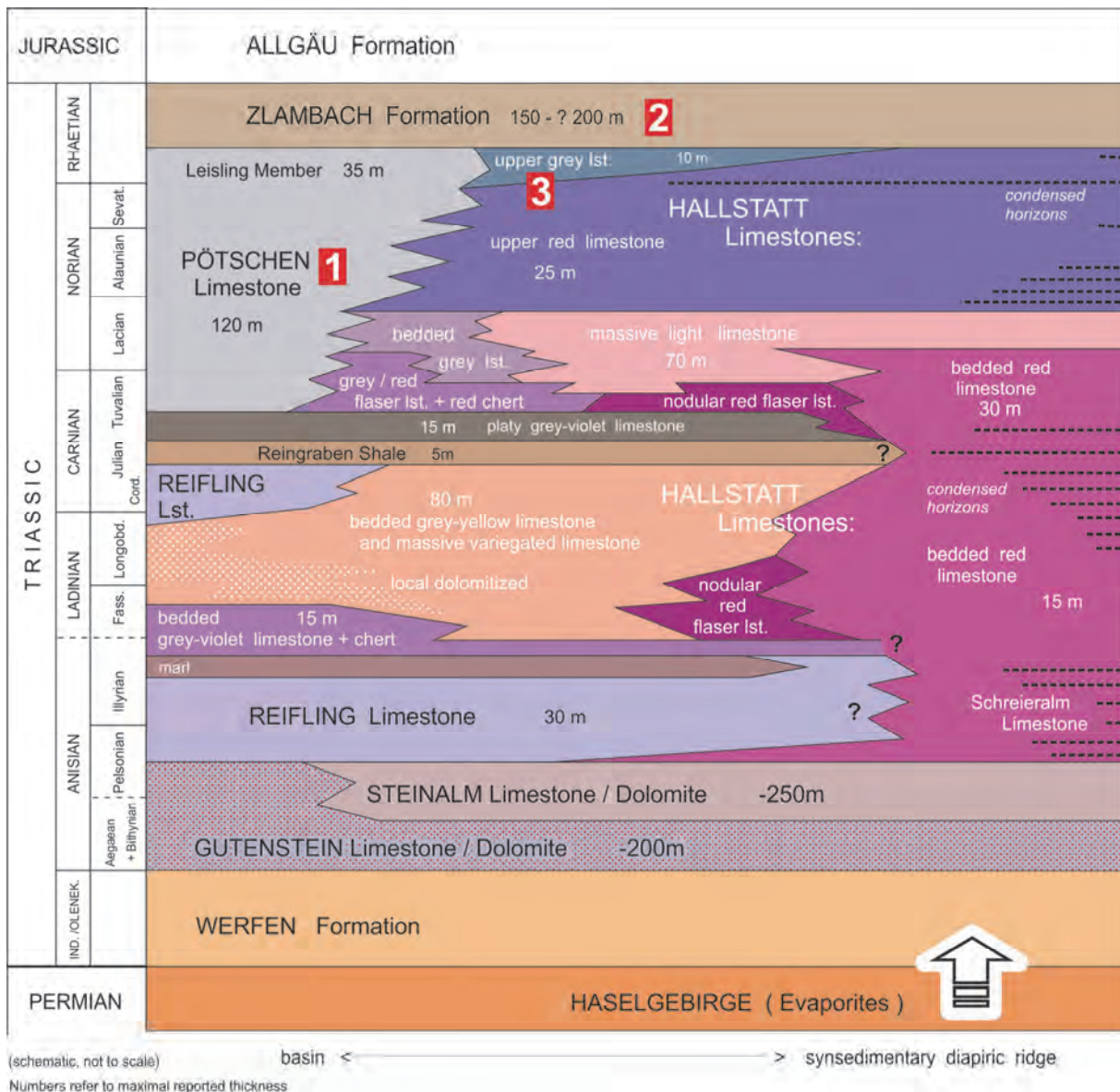


Fig. 6. Lithostratigraphy of the Hallstatt Triassic with position of Pötschenhöhe Quarry (1), Zlambach (2) and Steinbergkogel (3) (from MANDL, 2000).

transitions which can be demonstrated at nearly each stratigraphic level. Syndepositional block faulting and local uplift due to salt diapirism of the Permian evaporites are thought to be the reasons for the differentiation into basinal areas and intrabasinal ridges with reduced sedimentation. Syndepositional faulting is well documented (SCHLAGER, 1969) by numerous sediment-filled fissures at several stratigraphic levels at a scale of millimetres to some meters in width and up to 80 meters in depth, cutting down at a maximum from upper Norian red limestone into Anisian dolomites. Faulting is sometimes accompanied by block tilting and rotation, causing sedimentary gaps, discontinuities with breccias, and remarkable differences in sediment thicknesses of nearby successions. The pelagic sedimentation of the Hallstatt facies has started with the drowning of the Steinalm shallow platform (dasycladacean limestone) during the middle Anisian (Pelsonian). Beginning with the Ladinian (Fig 6.), a characteristic lithological succession developed, which is repeated in a similar manner after the terrigenous Reingraben event also in the Late Triassic: Within the basin, the deposition of grey cherty limestones continued (Reifling and Pötschen Limestone); towards the ridges,



they pass laterally either via variegated cherty limestones into bedded red limestones or via bedded grey transitional types into light-coloured massive limestones. The red Hallstatt limestones, covering the top of the diapiric ridges, frequently show subsolution horizons and condensation (ferromanganese crusts). For example, the thickness of the "Hangendrotkalk" can be reduced within a lateral distance of 200 meters from about 25 meters to zero (KRYSTYN et al., 1971). Most of the classical ammonoid sites are situated in red limestones within layers with reduced sedimentation and subsolution. Beside the cephalopods, certain pelagic bivalve coquina layers ("*Styriaca* beds", "*Monotis* beds") can be used as lithostratigraphic as well as chronostratigraphic marker beds in the Norian. The Hallstatt limestone succession is terminated by increasing terrigenous input in the early Rhaetian (Zlambach Marl). Early to Middle Jurassic sediments (spotted marls of the Allgäu Formation) are preserved only in a few localities. Late Jurassic radiolarites and shelfal limestones, resting disconformably on Hallstatt sequences, do not belong to the sequence in a strict sense, because they represent a matrix and a sealing "neoautochthonous" cover during and after displacement and gravitational transport of Hallstatt units during the Oxfordian tectonic event.

### 2.3.5. The Eiberg Basin

The Eiberg Basin is a Rhaetian intraplatform depression, which can be traced over 200 km from the Salzkammergut (Kendlbachgraben, Upper Austria) in the east to the Lahnenwiesgraben valley (northwest of Garmisch-Partenkirchen, Bavaria) in the west. It was bordered to the southeast by the Dachstein Lagoon and locally with fringing reefs (e.g. Steinplatte (**Locality 7**) and Adnet (**Locality 6**), Fig. 5). North of the Eiberg Basin there existed another partly terrigenous-influenced carbonate ramp (Oberrhaet limestone lagoon) of the Allgäu nappe. Within this unit also are found intraplatform depressions with sedimentary successions across the Triassic-Jurassic boundary (e.g. Restental, Upper Austria; NE Aschau, Chiemsee, Bavaria; Tannheim, Allgäu). The Allgäu Unit was bordered landward by the Keuper area of Southern Germany (or was separated from the latter by the Vindelician high). The Rhaetian Kössen Formation spreads over the Hauptdolomit lagoon with subtidal mixed lime and clay bearing bioclastic rocks. The sedimentary facies of the Rhaetian Kössen Formation changed around the early to late Rhaetian boundary (base of *marshi* Zone) by the onset of a basinal facies (Eiberg Member) above the underlying shallow water sequence (Hochalm Member) (GOLEBIOWSKI, 1989; **Locality 8**). The continuously subsiding Eiberg basin reached up to 150 m water depth in late Rhaetian time and was, therefore, less affected by the end-Triassic sea level drop which led to widespread and longer-lasting emersion of the surrounding shallow water areas (**Locality 9**). Instead, marine conditions prevailed in the basin across the system boundary, though a distinct and abrupt lithological change from basinal carbonates of the Eiberg Member to marls and clayey sediments of the lower Kendlbach Formation (Tiefengraben Member, corresponding to the British Pre-*planorbis* Beds) is interpreted as a result of this sea level fall and is said to be connected with the start of the volcanism of the Central Atlantic Magmatic Province (CAMP) (MARZOLI et al., 2011; PÁLFY & ZAJZON, 2012). This drastic change in lithology was interpreted during the last decades as the Triassic-Jurassic boundary (GOLEBIOWSKI, 1990; HALLAM & GOODFELLOW, 1990) because it coincides with the disappearance of typical Triassic fossils such as ammonoids and conodonts. New studies demonstrate, however, that the lower metres of the Tiefengraben Member still yield a Triassic micro- and nanoflora (KUERSCHNER et al., 2007; HILLEBRANDT et al., 2013). The regression was fast; it started at

the end of the Kössen Beds with a bituminous layer, culminated with the Schattwald Beds near the end of the Rhaetian and was followed by a slow long-term sea level rise that started in the latest Rhaetian, continued through the Hettangian and exceeded the Rhaetian highstand relatively late in the late Sinemurian (KRYSTYN et al., 2005). Due to enhanced transgression the Kendlbach Formation is replaced up-section by Lower Jurassic carbonates of both increasing water depth and pelagic influence (Adnet Formation). Within the Eiberg basin, between Lake St. Wolfgang (Kendlbach) and Garmisch-Partenkirchen all sections show the same sedimentary record across the Triassic-Jurassic boundary with varying carbonate vs. clay content depending on their more marginal or more distal position within the basin.

### 3. The Field Trip

#### 3.1. Shelf margin (Day 1)



Fig. 7. Map of Salzkammergut with the visited localities.

The specific stratigraphic importance of the cephalopod-rich Hallstatt facies of the Salzkammergut is expressed in the fact that all Late Triassic substages, except for the Early Carnian, are defined herein. The Hallstatt limestones are of particular importance for questions of primary producers (nanno-organisms) of this extremely fine-grained pelagic mud as well as of very specific sedimentation features such as early cementation, condensation, syndimentary tectonics with fissure building and local off- and onlaps – all within a deep marine setting. Still deeper basin sediments between the slope of Dachstein reef and the Hallstatt highs are recorded in the Pötschen Formation of the Pötschenhöhe quarry. The proposed GSSP section for the base of the Rhaetian exposes at Steinbergkogel a pelagic basin facies of red and grey Norian to lower Rhaetian Hallstatt Limestone with a rich ammonoid, bivalve, and microfauna that, together with chemo- and magnetostratigraphy, allow for a multistratigraphic

event correlation of the Norian-Rhaetian boundary. The Zlambach Formation, muddy limestone and allodapic limestone alternation represents a basinal transition between the Dachstein platform and the Hallstatt basin. These sediments allow a comparison of age-equivalent off-shore homogeneous carbonatic and terrigenous facies vs. the cyclically stacked mixed carbonatic-terrigenous intraplatform Kössen facies.

### 3.1.1. Route

Coming from Graz along motorway A9 and Road B145, we will reach our first stop at the pass between Bad Aussee and Bad Goisern (Pötschen pass, **Locality 1**: Pötschenhöhe Quarry) (Figs. 1 and 7). Then in St. Agatha, 3 km ahead of Bad Goisern, we will follow a small mountain road to the east. We will stop along the road leading to Leislingalm to look at the Zlambach Formation (**Locality 2**). We will then drive through Hallstatt and depart to the west along another mountain road to an old salt mine for the Norian/Rhaetian boundary outcrop (**Locality 3**). From Hallstatt we will drive to the Gosausee (Gosau Lake) where one can get a good look at both the Gosaukamm Mountain and the Gosausee margin of the Dachstein Mountains (**Locality 4**). From here, we will drive up a forest road taking us from the lake up the northern plateau. We will stop at the base of the Gosausee reef (Fig. 17), a relatively intact barrier reef (when compared to other Dachstein reefs), with an almost continuous fore reef to lagoon transect preserved. From Gosau, we will drive westerly through the Pass Gschütt to the small village of Abtenau where we will stay overnight.

### 3.1.2. Locality 1 – Pötschenhöhe Quarry

The Pötschenhöhe-quarry (Fig. 7), located along the road between Bad Goisern and Bad Aussee, exposes sediments that are probably the bathymetrically deepest Norian sediments of the Salzkammergut (Fig. 8). It is the type locality of the Pötschen Formation. It is a sequence of about 120 m in thickness, comprising a uniform series of grey, well bedded micritic ‘deeper water’ limestones alternating with argillaceous-marly layers. The average thickness of the limestone beds is around 15 cm; the clayey interlayers are a few centimetres thick. The limestone beds often show nodular upper bedding surfaces caused by pressure solution. Chert occasionally occurs, whilst biogenic burrowing is commonly observed; the microfacies show radiolarian, sponge spicules and subordinate filament-bearing wackestones.




Fig. 8. Pötschenhöhe outcrop with schematic lithology (modified from GARDIN et al., 2012).

The Pötschen Formation is of Late Carnian (Tuvalian) to Early Rhaetian age, as demonstrated by the presence of conodonts (MOSTLER, 1978). The Pötschenhöhe 'quarry' exposes beds of Early Middle Norian age (= Alauian 2, *Himavatites hogarti* Zone) dated by ammonoids (TATZREITER, 1985), redeposited as big gliding block in a late Norian matrix with *Monotis salinaria* (LK, unpublished).

### 3.1.3. Locality 2 – Großer Zlambach

The Großer and Kleiner Zlambach are tributaries of the Traun River and name-giving for the Rhaetian Zlambach Formation. Though the formation displays an at least 150 m thick deep-marine succession, continuous sections are rare, due to common weathering of the soft sediments and a strong tectonic overprint with faults of unclear displacements making difficult a bed-by-bed correlation. The Kleiner Zlambach located north of the visited outcrop is the best exposed and less tectonised section but is unfortunately difficult to access (Fig. 9). Three closely neighbouring outcrops of the Großer Zlambach (Fig. 7; 47°37'47,5"N / 13°40'02,7"E) represent a partly folded and – though against each other fault bounded – lithologically complete Rhaetian sequence in far-reef basinal facies. The autochthonous background sedimentation of alternating marls and marly micritic limestone (Figs. 9 and 10) dominates here clearly the allochthonous carbonate sedimentation. An upward increasing thickness of the marls is characteristic for younger Rhaetian parts (Fig. 9). The allochthonous carbonate sedimentation consists of distal fine-grained turbidite, even if most of the beds do not show any characteristic turbiditic features. Except for the top black marls they contain only rarely a diverse biota derived from platform or reef environments (corals, dasycladacea, solenoporacea, sponges, bryozoans, hydrozoans, bivalves, brachiopods, ammonoids, gastropods, ostracods, foraminifers, echinoderms, radiolarian and Problematica). The autochthonous limestones show a rare fauna (some foraminifers, ostracods, conodonts, ammonoids, radiolarians). The first outcrop 2.1 displays the lower, limestone dominated part of the formation with the early to middle Rhaetian transition, whereas the boundary between the middle and late Rhaetian is visible at outcrop 2.2 where marls become more prominent. Black laminated marls with very rare allodapic coral-bearing layers of late Rhaetian age will be visible at outcrop 2.3 (Fig. 10).

### 3.1.4. Locality 3 – Steinbergkogel: Proposed Norian/Rhaetian GSSP section

The Steinbergkogel is a small, unnamed summit (1245 m above sea level, Fig. 7) situated in the south-western corner of sheet 96 (Bad Ischl), official topographical map of Austria 1:50,000. It is located just south of the western-most salt mine gallery symbol (crossed hammers in Fig. 12), corresponding to the entrance of the Ferdinandstollen (Stollen = gallery in English) at an altitude of 1140 m. Access to Steinbergkogel is possible by a forest road that starts in the Echerntal and after 7 km reaches the Salzberg and the Ferdinandstollen from where the quarry Steinbergkogel with the Norian-Rhaetian GSSP candidate section can be seen, approximately 25 m away (Figs. 11 and 12). Alternatively one can reach the Steinbergkogel directly from Hallstatt (Fig. 7) by taking the cable car to Rudolfsturm (855 m), following a marked footpath along the prehistoric burial ground of the Hallstatt (Celtic) period, past some Salt mine buildings in the north-westerly direction towards the Plassen peak, and finally arriving at Ferdinandstollen (about a one hour walk). The proposed Norian-Rhaetian GSSP candidate (coordinates 47°33'50"N / 13°37'34"E) is exposed in a long abandoned quarry where blocks have been extracted to mantle the galleries of the salt mine (Fig. 11). Most of the classical Steinbergkogel ammonoid fauna (MOJŠISOVICS, 1873–1902) may have



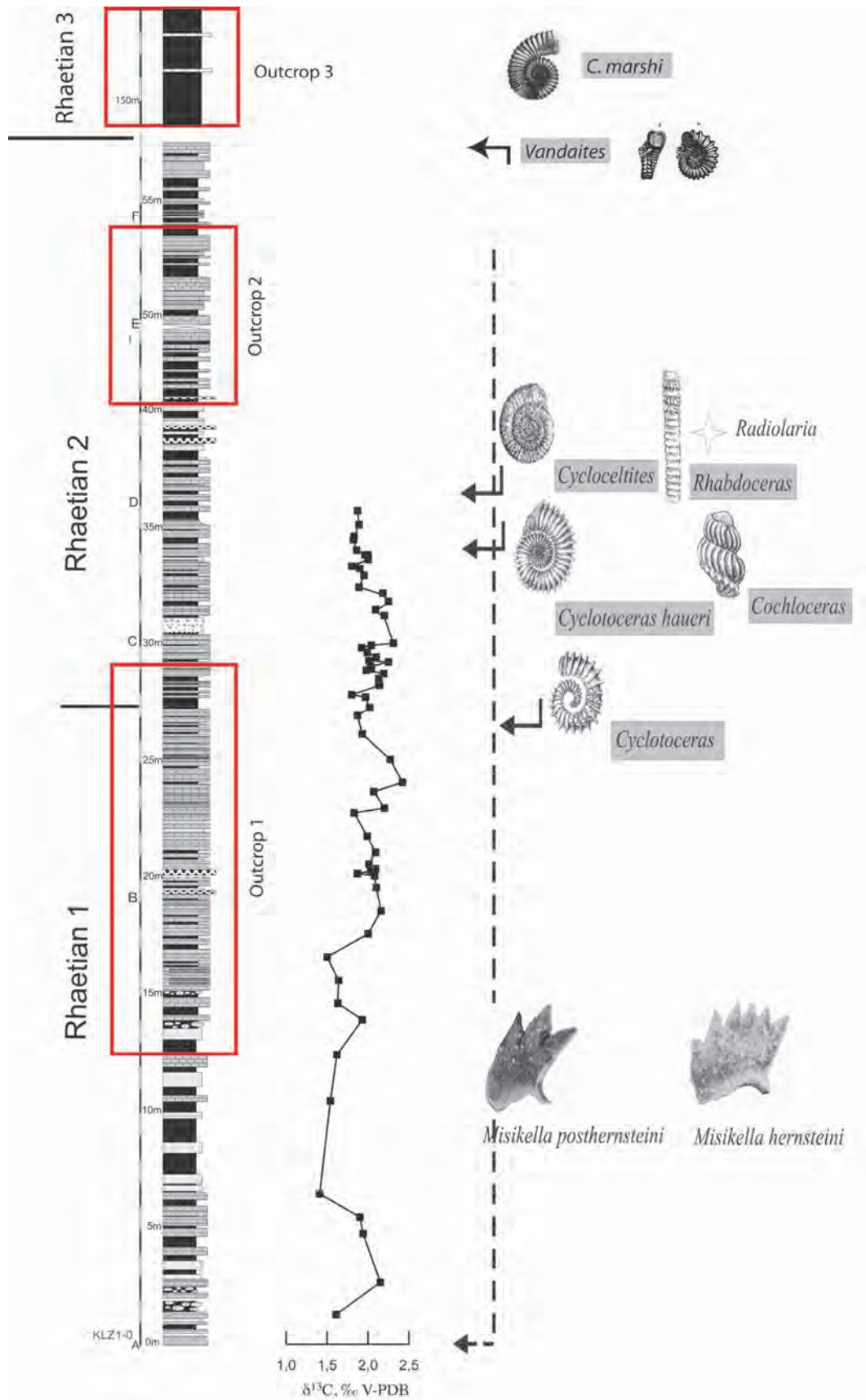

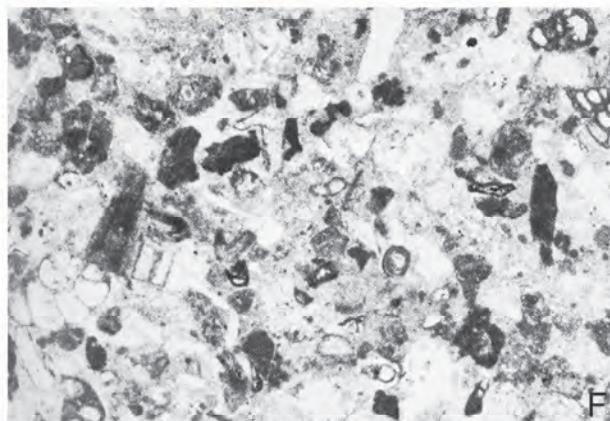



Fig. 9. Profil of the Zlambach Formation (Kleiner Zlambach) with the visited outcrop, carbon isotope curve and important biostratigraphic markers (from RICHÖZ et al., 2012).





been collected by miners from that place, but DIENER (1926) mentions another fossil locality about 100 m on strike to the west (ST 2 in Fig. 12B). As the latter is of slightly younger age than the quarry rocks, the old faunal record may be of stratigraphically mixed origin in the sense of “rucksack-condensation”. There is a wealth of literature referring to invertebrate faunas of the Steinbergkogel. Ammonoids have been described by MOJSISOVICS (1873-1902), pelagic bivalves by KITTL (1912), gastropods by KOKEN (1897), brachiopods by BITTNER (1890) and conodonts by MOSHER (1968) and KRYSSTYN et al. (2007a, b). A comprehensive faunal list is found in SPENGLER (1919) with reference to specific locations.

The Steinbergkogel is composed of a uniformly (70°N) dipping sequence starting with a thick whitish, massive and macroscopic unfossiliferous lower Norian Hallstatt facies type (*Massiger Hellkalk* Member) overlain by about 30-40 metres of bedded predominantly red (*Hangendrotkalk* Member) and in the top grey, fine-grained pelagic limestones (bioclastic wackestones) of latest Norian to earliest Rhaetian age; the upper half of the grey limestone (*Hangendgraukalk* Member) shows a microfacies change to sponge spicules dominated wacke- and mudstones; it develops thin clay interbeds that have eased the quarrying of stones and indicate a gradual transition to grey marls of the Zlambach Formation. The proposed Norian-Rhaetian boundary interval corresponds to the basal part of the *Hangendgraukalk*. Stratigraphically below the quarry section, more than 20 m of red upper Norian limestones (ST 4 in Fig. 12B) contain several layers with *Monotis salinaria*, *Heterastridium*, ammonoids, and conodonts that allow a cross-correlation with the quarry sections (Fig. 13).

The Steinbergkogel quarry consists of 4 meters of medium to thin bedded micritic limestones with the proposed candidate section STK-A located at the eastern end (Figs. 11, 12). About 20 beds have been studied in detail, numbered from bottom to top as 103 to 122 (Fig. 14). Beds 108 to 112A (one meter thick) are of relevance to the Norian-Rhaetian boundary and differ from over- and underlying rocks by a high bioclastic fossil content made up of ammonoids and subordinate echinoderms. Above bed 113 the microfacies shifts to a shelly-poor, mud-dominated facies type. Rock colours change around bed 107 from red to grey and return locally to grey-reddish mixed above bed 115. The Norian-Rhaetian GSSP is proposed at Bed 111A with the FAD of *Misikella posthernsteini*, 2.2 m above the base of the section. A low CAI of 1 excludes any thermal overprint and favours the preservation of the original palaeomagnetic signal and of a primary  $\delta^{13}\text{C}$ -record (Fig. 14). Another measured sequence 10 m to the west (STK-C) with faunistically comparable results strengthens the biochronologic significance of section STK-A and enlarges the palaeomagnetic database into

---

← Fig. 10. A) Großer Zlambach, section GZ1 – Zlambach Formation, Lower Member. Alternation of limestone and marls with distinct slumping interval (Early Rhaetian); B) Großer Zlambach, Section GZ2- Zlambach Formation, Lower Member. Alternation of limestone and bituminous marls (Early Rhaetian); C) Großer Zlambach, Section GZ3- Zlambach Formation, Upper Member. Black laminated marls with thin allodapic limestone (Late Rhaetian); D) Bioturbated sponges spicules bearing mudstone with graded allodapic grainstone layers containing echinoderms, foraminifers and dasycladaceans bioclast (Zlambach Formation Lower Member, sample LL4-2 GZ1); E) Radiolarian and sponge spicule rich autochthonous wackestone highly bioturbated (Zlambach Formation Lower Member, sample L5 GZ1); F) Foraminiferal bioclastic packstone. Characteristic allochthonous sediment of distal turbidite (from MATZNER, 1986), magnification x 20; G) Echinoderm-packstone laying on a marly limestone with shell fragments, sponge spicules, ostracods and foraminifera, magnification x 3,5 (from MATZNER, 1986); H) Graded detrital reef limestone with densely packed corals, gastropods, solenoporaceans, dasycladaceans, microproblematica, foraminifera, ostracods, echinoderms and shell fragments and geopetal fabrics. Magnification x 2,7 (from MATZNER, 1986).






Fig. 11. Steinbergkogel quarry with sections A, C and B.

the lower Rhaetian considerably (KRYSZYN et al., 2007a) (Figs. 11, 12C, 15). The microfacies of Steinbergkogel's sections are quite homogenous, characterised by sparse fine-grained skeletal detritus of echinoderms (crinoids and echinoids), ammonites, bivalves, rare gastropods, ostracods, sponge spicules, as well as poorly-preserved radiolarians and benthic foraminifers in different proportions (Fig. 16). Small burrows are quite abundant in this section. The microfacies analyses did not reveal any marked facies change through the Boundary beds 108 to 112 and indicate a persistent low-energy, outer shelf, upper slope setting. The constant presence of stenohaline sessile organisms such as echinoderms indicates persistent, normal marine salinity conditions. The relatively diversified benthic fauna, together with high density of burrows, are generally interpreted to be due to oxic sea floor conditions.

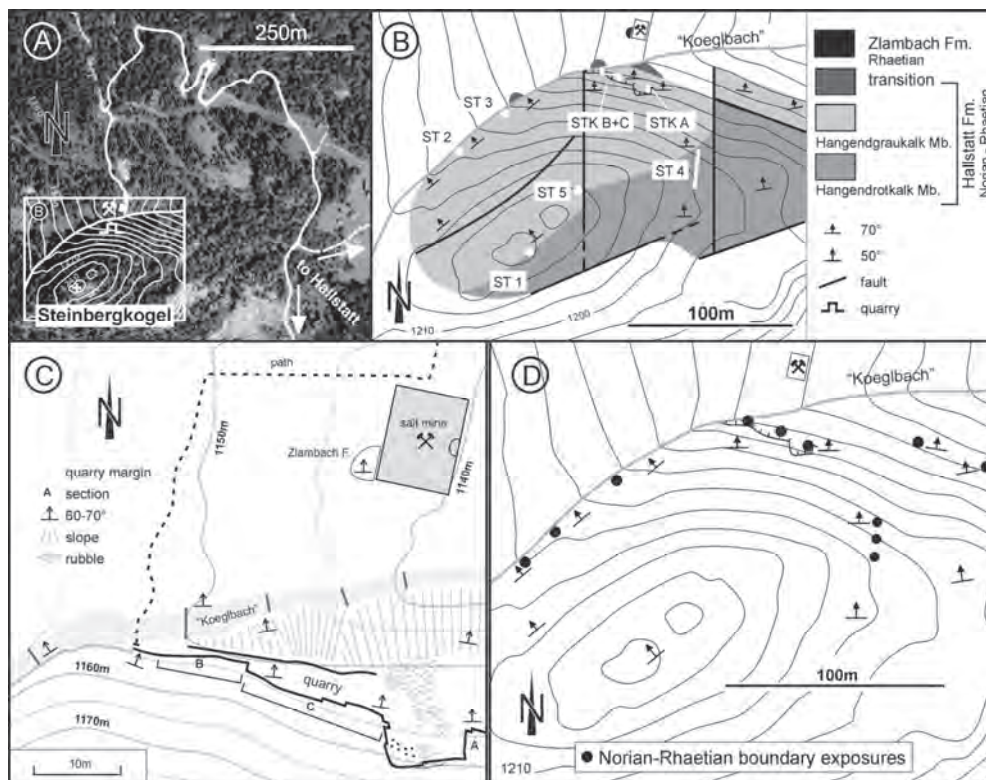


Fig. 12. Detailed Steinbergkogel maps. A) Aerial view; B) Geology with sections and fossil localities; C) Steinbergkogel quarry; D) Location of Norian-Rhaetian boundary exposures.



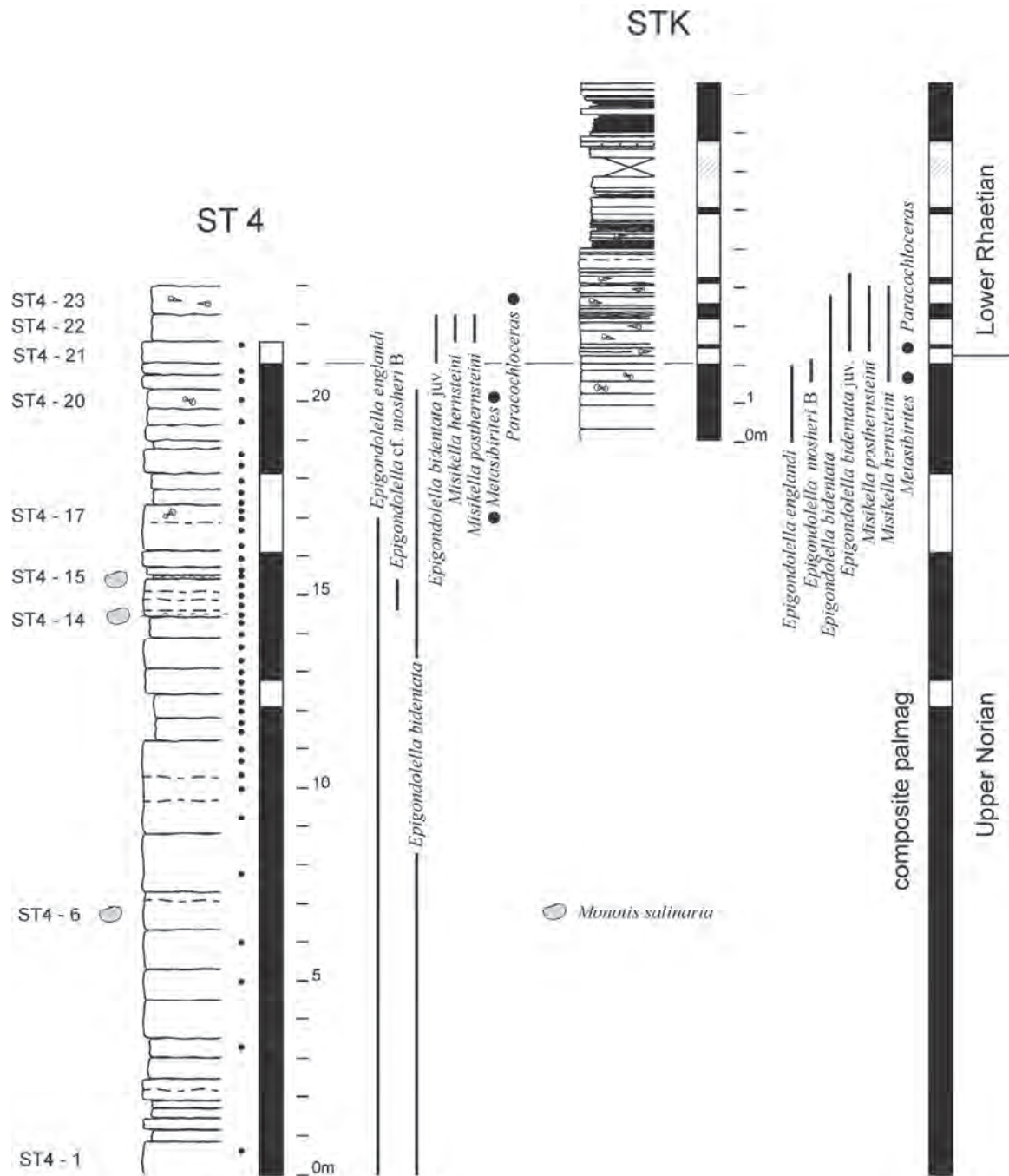


Fig. 13. Composite Upper Norian to lower Rhaetian magnetostratigraphy of the Steinbergkogel, with sections ST4, STK A and B/C (from RICHOSZ et al., 2012).

To achieve stratigraphically reliable conodont ranges at least 10 kg of limestone have been dissolved from each bed between 108 and 112. This intense search has led to p-element recoveries of 50-100 specimens per sample, with *Epigondolella bidentata* dominating up to bed 110 and replaced by a *Misikella* dominance above (Fig. 14). *Norigondolella steinbergensis*, usually the most frequent faunal element in this time interval is fortunately rare as well as ramiform elements. A first conodont event is seen in bed 108 where *Oncodella paucidentata* and *Misikella hernsteini* appear – without known forerunners identified only as FO dates. *Misikella hernsteini* is rare between bed 108 and 110 (max. 10%) but becomes frequent from 111A onwards (Fig. 14). Bed 111A marks the FAD of *M. posthernsteini*, as phylogenetic successor of the fore-mentioned species, responsible for the




Fig. 14. Integrated bio-, magneto- and chemostratigraphy of GSSP candidate for the Norian-Rhaetian boundary section Steinbergkogel A. Note: Sevatian 1 and 2 refer to previous Upper Norian classification (from KRYSZYN et al., 2007b).

most diagnostic conodont datum in the section and probably the worldwide best-documented FAD of *M. posthernsteini* in co-occurrence with *Paracochloceras*. With just two specimens in 111A and four in 111B, *M. posthernsteini* is very rare at the beginning of the section, becomes frequent in bed 112, and rare again higher up in the section (Fig. 14). The initial infrequency highlights the problem of how to recognise the FAD of *M. posthernsteini* in biofacies less favourable and use of this event without additional control may cause uncertainties in regional or intercontinental correlations. Two conodont zones can be distinguished in the boundary interval of the proposed candidate section based on the successive appearances of species of the genus *Misikella*: 1) *Epigondolella bidentata* – *Misikella hernsteini* Interval Zone, characterised by the co-occurrence of common *E. bidentata* and rare *M. hernsteini* in beds 108 to 110 of STK-A and beds 11 to 12B of STK-C

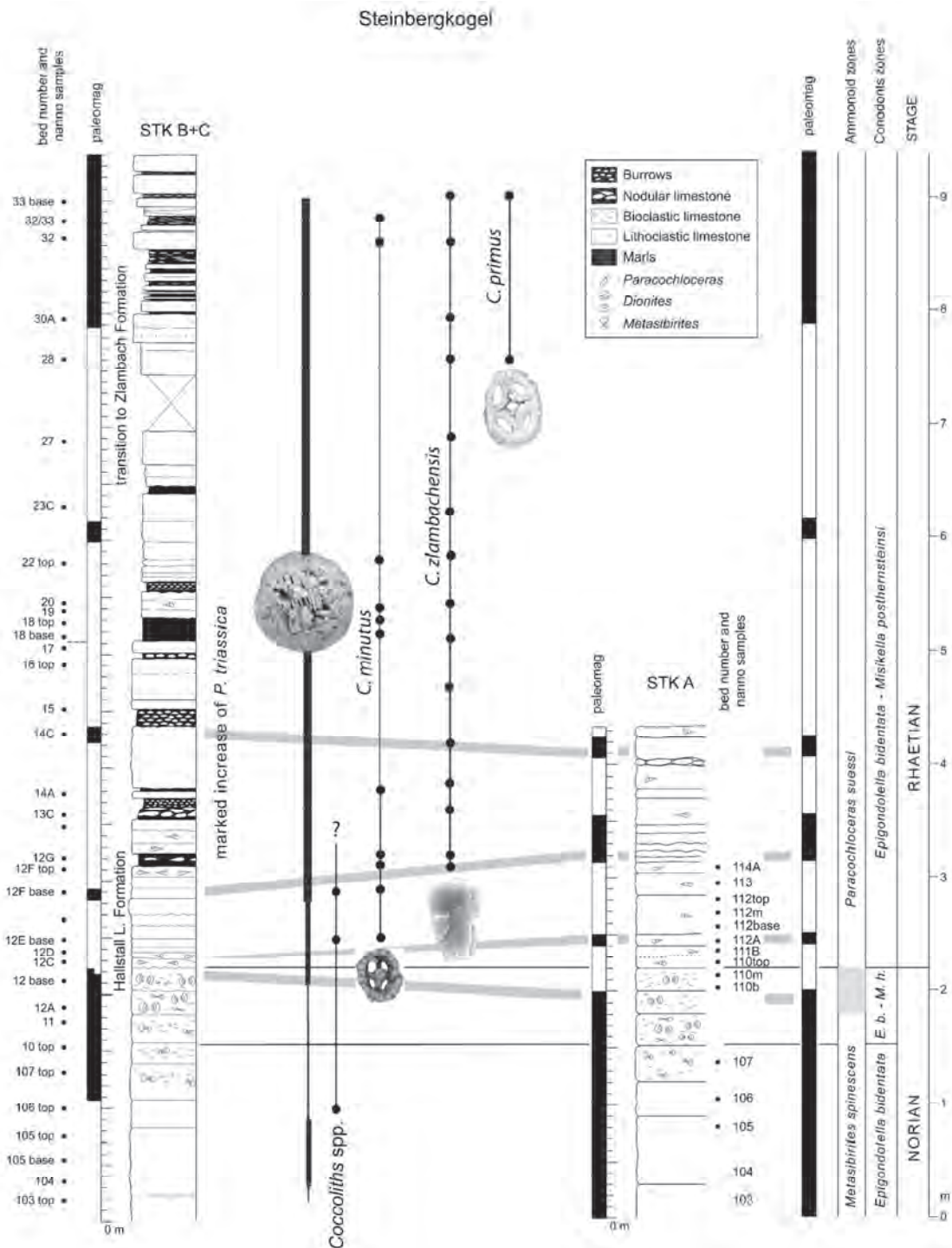


Fig. 15. Steinbergkogel A and B + C section, GSSP candidate for the Norian-Rhaetian boundary. Schematic lithology, sample location, magnetostratigraphy (black is normal polarity, white is reversed polarity) and most important calcareous nannofossil bio-events (from GARDIN et al., 2012).

respectively, and 2) *Epigondolella bidentata* – *Misikella posthernsteini* Interval Zone, from bed 111A resp. bed 12C onwards containing *M. posthernsteini* in low quantities compared to the very frequent *M. hernsteini* (Fig. 14). Normal sized *Epigondolella bidentata* becomes rare in Zone 2 and is usually replaced by juveniles resembling the genus *Parvigondolella* (Fig. 14). Considerable provincialism limits this zonation to the Tethyan realm where it has successfully been applied to sections in Austria (MCROBERTS et al., 2008), Turkey (GALLET et al., 2007), Oman and Timor (KRISTYN, unpublished data).






Fig. 16. A) and B) Bioclastic Wackestone with predominantly echinoderms and shell fragments (Norian, sample STK A/105, scale bar: 100  $\mu$ m; GARDIN et al., 2012); C) Profil Bioclastic wackestone with predominantly sponge spicules and radiolarians (Rhaetian, sample STK B/12E, magnification x 5); D) Bioclastic wackestone with cross section through geopetally filled Ammonoid (Metasiberites, approximately one centimetre) with geopetal filling (Latest Norian, sample STKC/11); E) Wackestone with silicious sponge spicule and cephalopods (trochospiral *Paracolocheras* approximately one centimeter - *Megaphyllites* rich in geopetal structures (Earliest Rhaetian, sample STKC/12); F) Bioclastic rich rock surface with multiple cephalopods cross-sections (Bed STKB/10, scale 5 cm).



Concerning the ammonoids, *Metasibirites spinescens* is very common in beds 107 and 108 of STK-A and in 9 to 11 of STK-C, *Paracochloceras* (Fig. 16E) starts in bed 111 resp. 12C and is frequently found up to bed 113 with rare occurrences till the top (bed 122) in STK-A, and further up in STK-B/C till bed 22. Other *trachyostracean* ammonoids are currently rare except for rare juvenile nodose sagenitids (110 and STK-B 11), *Dionites* (beds 109 and 110) and a tiny specimen of *Gabboceras* from bed STK-B10 corresponding to bed 109. The genus *Dionites* may have a range across the Norian-Rhaetian boundary and as such may not be boundary-diagnostic. More important is the correlative presence in bed 111 of *Sagenites reticulatus* and *Dionites caesar*. Combining all above cited faunal records permits the discrimination of two ammonoid zones (Fig. 14), a lower with *Metasibirites* (bed 107 to 108; Fig. 16D) and an upper with *Paracochloceras* (from bed 111A upwards). An alternative and closely matching zonal scheme with *Sagenites quinquepunctatus* below and *Sagenites reticulatus* above seems also justified from these data. A remarkable evolutionary and biostratigraphically useful change is recorded in the family *Arcestidae* with several species newly appearing closely below the Norian – Rhaetian boundary (Fig. 14). Stratigraphically indifferent taxa including *Rhabdoceras suessi*, *Pinacoceras metternichi*, *Placites*, *Arcestes*, *Cladiscites*, *Paracladiscites*, *Rhacophyllites* and *Megaphyllites* are represented in all beds.

Monotids of the *Monotis salinaria* group are common in Steinbergkogel (KITTL, 1912; SPENGLER, 1919: 359) and almost restricted to the *Hangendrotkalk* Member where they appear in several layers within an interval of 10-15 m (Fig. 13). Of special interest is a single unhorizoned large specimen of *M. salinaria* preserved as grey micritic limestone. According to the Steinbergkogel lithologies, this piece must have been derived from the short interval corresponding to beds 108 and 109. This supposed position would confirm the top-Sevatian occurrence of *Monotis salinaria* in the Hallstatt Limestone and, in agreement with the *Monotis* data from Hernstein, Lower Austria (MCROBERTS et al., 2008), its pre-Rhaetian disappearance.

Calcareous nannofossil assemblages at Steinbergkogel are the most abundant and diversified of the Austrian Alps up to now (GARDIN et al., 2012). The nannolith *Prinsiosphaera triassica* is frequent. The section is marked by the FO of *Crucirhabdus minutus* in bed 112 A and 12E of section STK-B/C. Small coccoliths spp. are observed just below the boundary. These are the oldest dated coccolith ever found until now. This important event is directly calibrated with the entry of ammonoid *Paracochloceras suessi* and conodont *Misikella posthernsteini*, (Fig. 15), just after the last occurrence (LO) of the ammonoids *Metasibirites* and of the bivalve *Monotis salinaria*. Further the section is marked by the FO of *Conusphaera zlabachensis* in sample 12G and the FO of *Crucirhabdus primulus* in sample 28 in sections STK-B/C. A slight increase in the abundance of *Prinsiosphaera triassica* is recorded across the Norian-Rhaetian boundary and continues higher up the section. Between the FA of *M. hernsteini* and the FAD of *M. posthernsteini* lies a prominent magnetic polarity change from a long Normal to a distinct Reversal which can be recognised in other Tethyan magnetostratigraphies. The  $\delta^{13}\text{C}_{\text{carb}}$  record is well preserved but unfortunately no significant variations occur around the boundary (Fig. 14).

### 3.1.5. Locality 4 – Gosausee: The Dachstein margin at Gosaukamm

This text is mainly taken from MARTINDALE et al. (2013) and MARTINDALE in RICHOSZ et al. (2012).

In the Late Triassic scleractinian corals and hypercalcified sponges built large, diverse reef ecosystems, the most famous of which are the Dachstein reefs of the Northern Calcareous Alps. Some of the most well-known and well-studied reef material comes from the Gosaukamm; the reef material is early Norian through early Rhaetian debris shed from a nearby reef margin that is not preserved (WURM, 1982; KRISTYN et al., 2009). Across the Gosausee from the Gosaukamm is the Gosausee margin of the Dachsteingebirge (Dachstein Mountain; Figs. 4, 5), which is largely intact, such that one can walk from the deep-water facies in the southwest, up through a shelf edge reef (the Gosausee reef), into well-bedded lagoon facies to the northeast (Fig. 17). Reefal units (Dachsteinriffkalk) are specifically well exposed along the forest road and are well constrained biostratigraphically; at the base of the

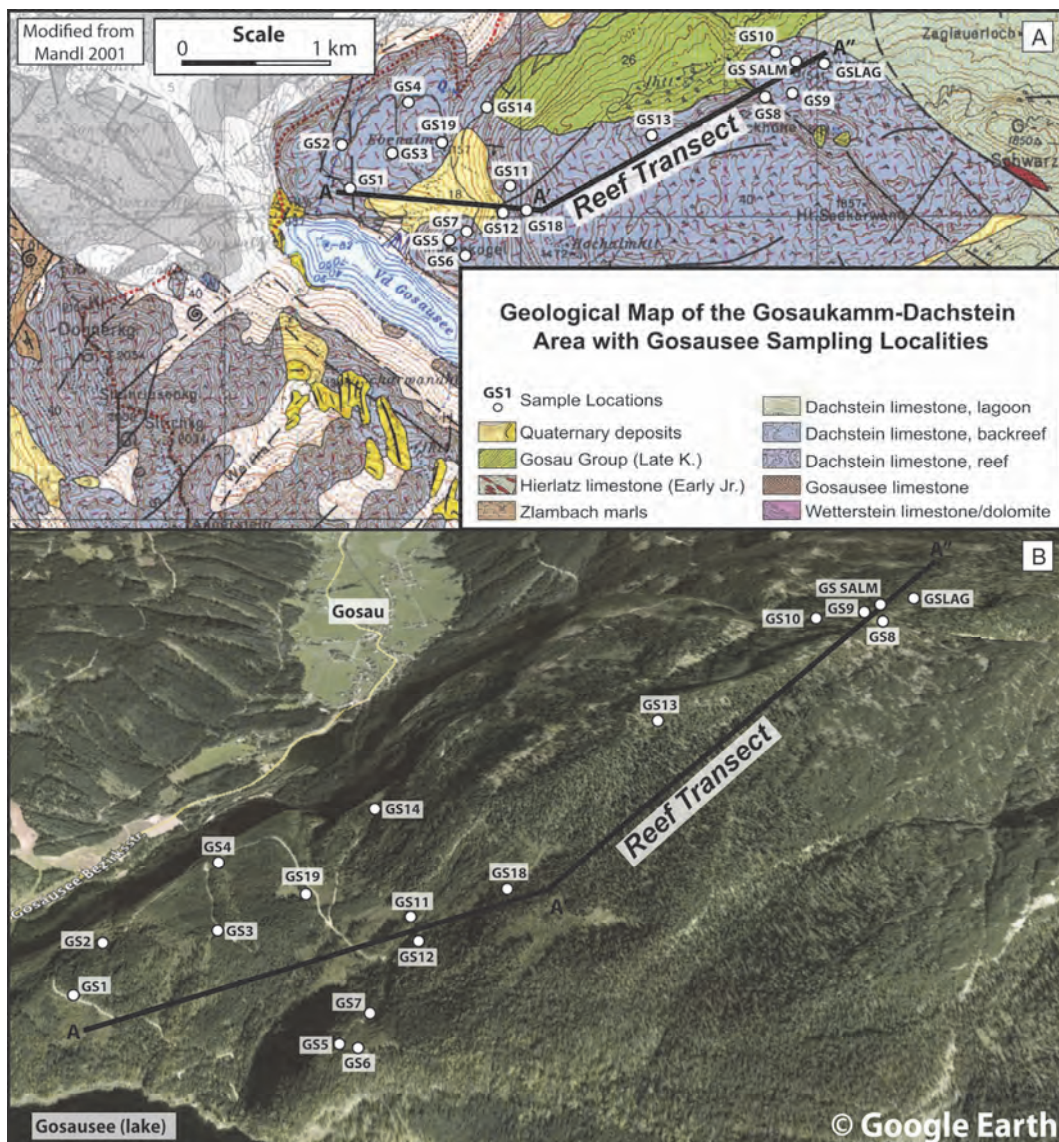


Fig. 17. The Gosausee margin of the Dachsteingebirge and sample localities from MARTINDALE et al., 2013 (transect A-A'-A'' refers to reef cross section); A) Geological map of the Gosausee region, (modified from MANDL, 2001), with sample localities; B) Google Earth image of the Gosausee margin of the Dachsteingebirge, forest road visible. We will stop at GS1 and GS19.



Dachsteinriffkalk (approximately site GS1, Fig. 17), early Rhaetian conodonts, *Misikella hernsteini* and *Epigondolella bidentata* (= *Parvigondolella andrusovi sensu KOZUR*) have been identified, with additional early Rhaetian index fossils (*Norigondolella steinbergensis*, *Misikella hernsteini*, *M. posthernsteini*, *Epigondolella mosheri*, *E. bidentata*, and *Oncodelella paucidentata*) from higher in the succession (Gosausee reef = PI 4 unit of the Gosaukamm (KRZYSTYN et al., 2009)). Reef growth continued through the early Rhaetian until the platform margin drowned in the middle Rhaetian (well before the Triassic-Jurassic boundary) and was covered by the pelagic Donnerkogel limestone (Donnerkogelkalk).




Fig. 18. The Gosausee fore reef facies from MARTINDALE et al. (2013). A) Fore reef facies composition based on mean values from point counting data (GS1, GS2, GS3, and GS4); B) “*Tubiphytes*” epibionts (best examples indicated by arrows), sample from site GS1, thin section photomicrograph (plane polarised light); C) Coral pillarstone and skeletal rudstone; note the abundance of the muddy skeletal wackestone matrix (marked with an M) and the multiple generations of geopetal sediment (arrows) and absence of thick microbialite fabrics (although there is a fine microbial crust in the largest cavity). Main phaceloid coral is *Retiophyllia gracilis* (some of the less well preserved corals are marked with a C), also present are spongiomorphids and chaetetid sponges (S), dasycladacean green algae (G) of the genus *Gryphoporella*, foraminifera (*Diplotremina* and *Endotriadella wirzi*), echinoderm fragments, and thin marine cements, sample from site GS1, thin section photomicrograph (plane polarised light).

The Gosausee reef is an intact microbial-sponge-coral barrier reef with an almost continuous fore reef to lagoon transect preserved, and thus provides a window into depth zonation of Dachstein-type reef facies and biotic succession. The Gosausee reef facies exhibit strong depth control and five classic reef facies or zones can be identified (MARTINDALE et al., 2013): the fore reef (Fig. 18), reef front, reef crest, back reef, and lagoon facies. Thin, rare microbial fabrics and a high abundance of fine-grained, mud-rich skeletal wackestones (transported reef debris) characterise the deepest fore reef (Fig. 19), particularly site GS1 (47°32.121' N / 13° 30.044' E, 1006 m above sea level) where we will stop (Fig. 17). As the reef shallows, muddy sediments decrease in abundance and are replaced by microbial fabrics, corals, and cements (Fig. 20). GS19 (47°32.206' N / 13° 30.629' E, 1157 m elevation, Fig. 17) is characterised by microbially bound coral pillarstones, brecciated and cemented skeletal rudstones, and coral sponge grainstones. Microbialite fabrics and corals (phaceloid,

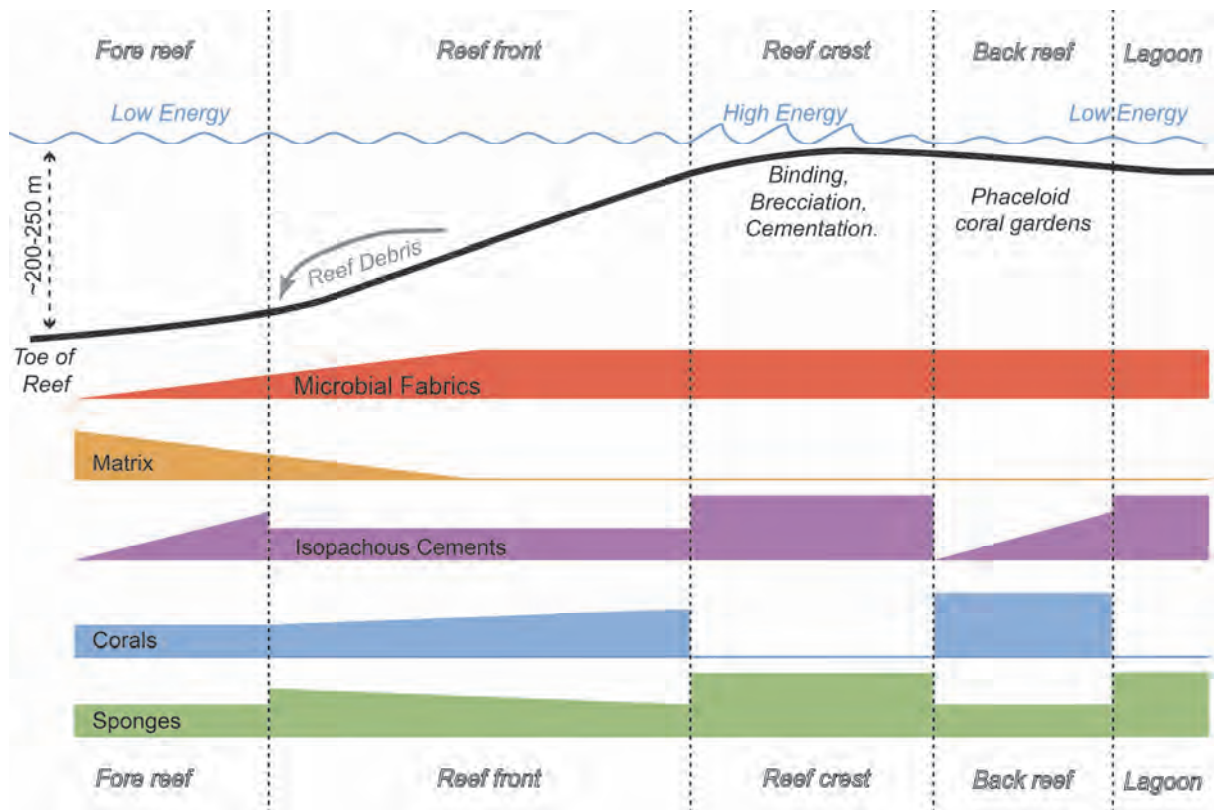


Fig. 19. Idealised transect of the Gosausee reef showing the trends in microfacies composition in different reef facies; fore reef = GS1–4; reef front = GS5–7, GS11–12, GS14, & GS18–19; reef crest = GS8 & GS13; back reef = GS9–10 & GS SALM; lagoon = GSLAG. From MARTINDALE et al. (2013).

thamnasterioid, and meandroid) are the two most volumetrically important components with contributions from sponges (encrusting and columnar) and rare gastropods, brachiopod and bivalve shells, echinoderm fragments, foraminifera, green algae, red algae, serpulid worm tubes, encrusting brachiopods, *Microtubus*, “Tubiphytes”, ostracods, bored sponges, intraclasts, and skeletal debris. The samples from this site seem compositionally and texturally more similar to samples from sites higher in the reef (e.g. GS12) than their nearest neighbors; it is probable that the carbonates from this site originated higher in the reef and were transported (either by syndepositional transport of reef blocks, or by later tectonic movement). Abundant sponges, microbial crusts, and thick, marine cements typify the reef crest (near the Modereckhöhe and the fault scarp below it, GS8 and GS13 in Fig. 17), whereas microbialite-coated phaceloid corals are dominant in the back reef facies (between the fault scarp and the Seekaralm, GS9 and GS10 in Fig. 17), which grades into heavily cemented oncoids or microbial-sponge bindstones of the lagoon (to the northeast of the Seekaralm (Figs. 17, 19). Based on their compositional, biotic, and diagenetic similarities, the Gosausee reef was likely part of the same barrier reef systems as the source reef for the Gosaukamm reef breccia (MARTINDALE et al., 2013). The highly resolved reef zones of the Gosausee margin can be used to interpret the depth or reef zone of less well preserved reef fragments and suggest the need to revisit previous assumptions about reef depth or zone based purely on abundance of corals, sponges, or microbialite fabrics (MARTINDALE et al., 2013). For example, the mere presence of sponge-dominated versus coral-dominated facies cannot be used to determine depth in these reefs, instead, the abundance of microbialites and cements versus muddy sediments is a much better indicator of relative depth within the reef.






Fig. 20. The Gosausee reef front facies. A) Reef front facies composition based on mean values from point counting data (GS5, GS6, GS7, GS11, GS12, GS14, GS18, and GS19); B) Unnamed thamnasterioid coral (Genus 1) from site GS19; C) Brecciated microbial-sponge bindstone; many different sponges (S) occur in this sample, note the well-developed succession of epibionts in the top left corner, including sponges, encrusting sponges (*Uvanella* or *Celyphia*, black arrows), encrusting microbialite fabrics or algal crusts (EM), and *Microtubus* (white arrows). Sample from GS5, top of image is stratigraphic up, thin section photomicrograph (plane polarised light); D) Rudstone of a coral pillarstone, *Astraeomorpha* cf. *A. confusa* corals (C) are encrusted by *Alpinophragmium perforatum* foraminifera (white arrows, also rare *Radiomura* sponges and microbial fabrics), bored by lithophagid bivalves (B), and then deposited in a muddy wackestone matrix; sample from GS7, thin section photomicrograph (plane polarised light); E) Microbial bindstone; large solitary coral (C), and sponges (S) encrusted by thick microbialite crusts (EM) and *Microtubus* (white arrows), there are also cavities with thin isopachous cements (acicular, crystal silt, and drusy calcite (circled)). Sample from GS7, thin section photomicrograph (plane polarised light); F) Microbial bindstone; sponges and *Retiophyllia* cf. *R. oppeli* corals (C) are encrusted by microbialite fabrics (EM), *Alpinophragmium perforatum* and agglutinated foraminifera (black arrows), *Radiomura* sponges (circled), and *Microtubus* (white arrows). Sample is then coated with tan-colored marine cements (MC), sample from GS11, thin section photomicrograph (plane polarised light). From MARTINDALE et al. (2013).



### 3.2. Lagoon, fringing reef and Eiberg Basin (Day 2)

The huge Dachstein carbonate platforms represent a fossil counterpart to the modern Bahamian carbonate system. The bedded Dachstein Limestone together with the Hauptdolomit make up the majority of the extensive carbonate plateaus of the Northern Calcareous Alps, reaching more than 1000 m in thickness. These units reflect a variety of shallow water facies (ooids ridges, oolitic facies, grapestone facies, foraminifera and algal facies, mud facies, pellet mud facies changing laterally into muddy tidal flats with the typical "loferites" and supratidal areas with lateritic palaeosols. The frequently regular vertical arrangement of these deposits led to the formation of the well-known "Lofer cyclothem" (FISCHER, 1964).

The Dachstein carbonate platform also contains shelf-edge reefs and reef material, which are some of the oldest reefs to be built by scleractinian corals. The drowning history of Rhaetian coral builds-up is superimposed by the end-Triassic mass extinction and makes the story in the Austrian Alps thrilling.

The mixed carbonate-terrigenous intrashelf Eiberg basin allows for a comparison with the age-equivalent off-shore homogeneous carbonatic and terrigenous facies of the Hallstatt and Zlambach Facies

#### 3.2.1. Route

From Abtenau we take the road to Golling an der Salzach along state road 162, from there 4 km to the south and stop at Pass Lueg on state road 159. Then we go back to the north along motorway A 10 in direction of Salzburg, take then exit Hallein to and through the village of Adnet and up to the quarries. We drive then further through Berchtesgaden (Germany) to the Steinplatte. As we have no time to visit Steinplatte itself we will stop along state road 178 to have a nice panoramic view on the reef margin. We move then further west on state road 173 to the Eiberg Quarry near Kufstein and through motorway A 12 and state road 181 to Achenkirch for overnight.

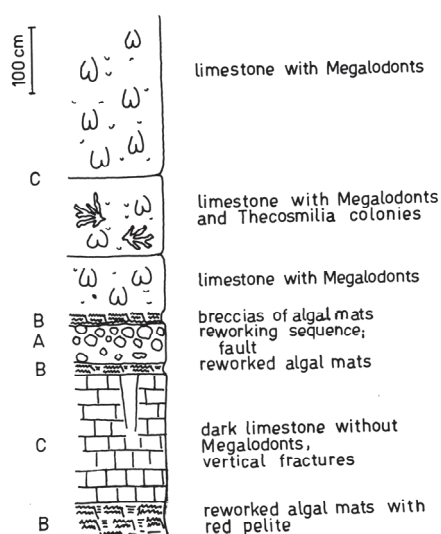


Fig. 21. Lofer Cyclothem at Pass Lueg (from FLÜGEL et al., 1975).

#### 3.2.2. Locality 5 – Pass Lueg: The classical Lofer cycle

In the central and eastern Northern Calcareous Alps, the cyclic, meter-sized bedding of the Dachstein Limestone is a characteristic morphological feature, well visible along the steep slopes as well as on the top of the large plateau mountain ranges. Meter-scale cycles were recognised as early as 1936 by SANDER. FISCHER (1964) gave a description of this phenomenon, which remains a classic even now. Based on sequences from the plateaus of the Dachstein and the Loferer Steinberge, Fischer termed these units "Lofer cycles". The cycles are interbedding of lagoonal limestones, thin layers of variegated argillaceous material, thin layers of intertidal to supratidal laminated or fenestral dolomites and dolomitic limestones (Fig. 21). The main sediment is a light-coloured limestone (layer C, thickness up to some meters), containing oncoids, dasycladacean and codiacean algae, foraminifera,

bryozoan, gastropoda, large megalodontids and other bivalves. The weathered and solution-riddled surface of this limestone is overlain and/or penetrated by reddish or greenish argillaceous limestone (layer A), which may include limestone clasts and which are interpreted as former terrestrial soils. Layer A is commonly not developed as a distinct bed, because of its erosional origin; however, remnants of A are abundant infillings in veins, cavities, and biomoldic pores (gastropod and megalodontid shells). Layer B consists of intertidal carbonates of a variety of rock types like "loferites" or birds-eye limestone of laminated or massive type, non-loferitic mudstone and intraclasts. The flat or crinkled lamination is interpreted as filamentous algal mats, also characteristic of modern tidal flats. Fenestral pores and mud cracks seem to be the result of shrinkage of unconsolidated sediment due to desiccation. All types of layer B are more or less dolomitic, some of them formed as contemporaneous brittle surface crusts, as shown by intraclasts, demonstrating the intertidal/supratidal setting. FISCHER (1964) explains the formation of the cyclothems by periodic fluctuations of the sea-level which is superimposed on the general subsidence. An amplitude of up to 15 m and 20,000 to 100,000 years is assumed for one cycle. Because this model does not explain the gradual lateral transition into the Hauptdolomit Formation and the lateral wedging of intertidal and supratidal sediments within short distance, ZANKL (1971) proposed an alternative model: Current activity and sediment producing and binding algae created mud mounds and tidal mud flats. Subsidence and eustatic sea-level fluctuations of centimetre amplitudes and periods of several hundred years may have modified growth pattern and shape of the tidal flats by erosion and transgression. FISCHER (1964) interpreted the ideal Lofer cycle: disconformity, A, B, C as an upward-deepening facies trend. HAAS (1994) proposed a symmetrical ideal cycle, whereas GOLDHAMMER et al. (1990) and SATTERLEY (1994) proposed a shallowing upward interpretation. ENOS & SAMANKASSOU (1998) pointed to the lack of evidence for subaerial exposure and interpreted it as rhythmic cycle with allocyclicity as the predominant control. HAAS et al. (2007, 2009) and HAAS (2008) however provided several evidences for subaerial exposure and related karstification. HAAS et al. (2010) pointed a differential development of the Lofer Cycle on the Dachstein Range between internal area and sections situated near the margin of the platform. The cycles shown by HAAS et al. (2010) can be summarised:

The disconformity displays erosion features and karstification in both internal and marginal areas.

- Facies A is reddish or greenish, argillaceous, 1mm to 10cm thick. It is a mix of storm redeposited carbonate mud, air transported carbonate and argillite, blackened intraclast and consolidated sediment. It is thicker with pedogenese trace in marginal sea than in internal area.
- Facies B (stromatolites, loferites) is usually present in the internal part of the range, but absent in the marginal area.
- Facies C is a peloidal bioclastic wackestone in the platform area, whereas in the reef-near zone it is an oncoidal packstone or grainstone.

The differences can be explained by the setting. The marginal zone, near the offshore edge developed oncoid shoals, whereas stromatolites develop preferentially on the slightly deeper platform interior, protected by the shoals. The sea-level drop affected both areas, but the longer shoals allowed for the development of palaeosols in the marginal part. This model reinforces the shallowing-upward trend of FISCHER (1964).

At Pass Lueg itself, a "Lofer Cyclothem" with partly reworked stromatolite, brecciated layers and bioclastic limestones rich in megalodontids, corals and echinoderm (FLÜGEL et al., 1975)

is exposed (Fig. 21). Several species of *Megalus*, *Parmegalus*, *Conchodus* have been described from levels usually rich in individuals but poor in species (FLÜGEL et al., 1975).

### 3.2.3. Locality 6 – Adnet

The quarries of Adnet, located in the north-western Osterhorn Block, south-east of the city of Salzburg (Figs. 1, 22) expose upper Rhaetian to Lower Jurassic limestones, deposited at the southern rim of the Eiberg Basin (Fig. 5). They clearly display the succession from the Late Triassic reef-dominated carbonate factory (Stops 6.1 and 6.2) to the aphotic deep-water hemipelagic sedimentation of the Jurassic (Stops 6.2 and 6.3). If both Adnet and Steinplatte have been described as typical warm-water photic-zone reefs (e.g. STANTON & FLÜGEL, 1989, 1995; BERNECKER, 2005), STANTON (2006) proposed rather nutrient rich water favourable to heterotrophic corals. Intermediate reef drowning stages of the Hettangian are nicely exposed in the lower slope sections (Stop 6.3). The Adnet quarries have been the topic of palaeontological, sedimentological, stratigraphic, geochemical, mineralogical, palaeomagnetic, and geotechnical studies for more than 150 years (see KIESLINGER, 1964; BERNECKER et al., 1999; BÖHM et al., 1999; BÖHM, 2003; BERNECKER, 2005; REINHOLD & KAUFMANN, 2010). Nevertheless there are still considerable unknowns in the Rhaetian-Liassic sedimentary history of the area. The continuing quarrying activities create 3-dimensional views and expose new sedimentary structures every few years, but also threaten to destroy older outcrops.

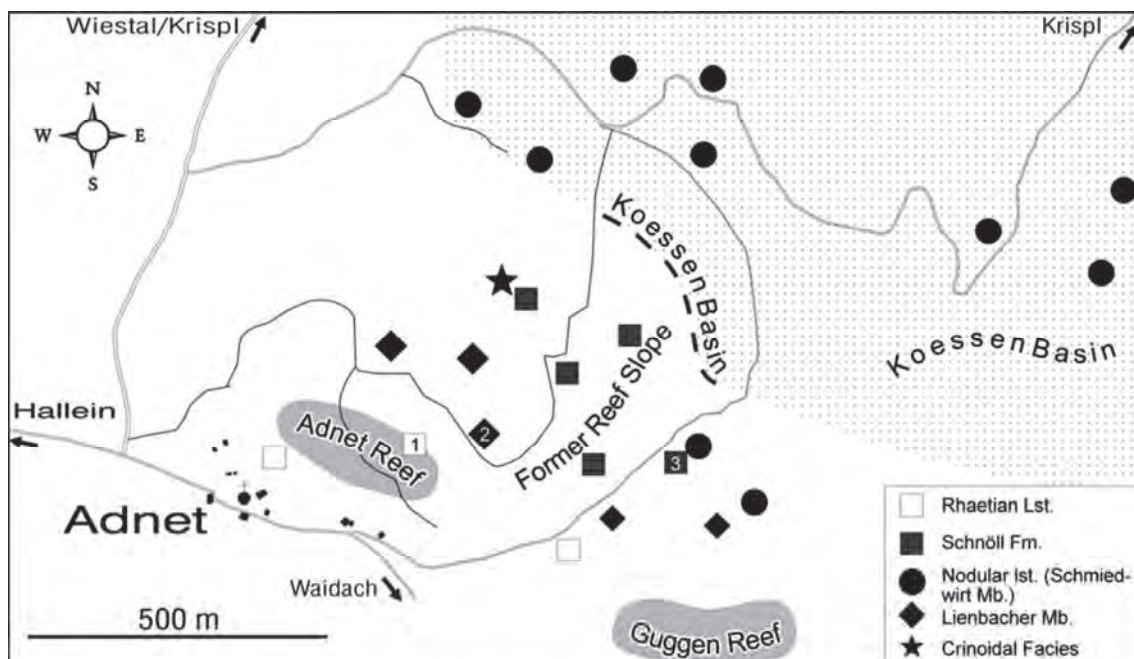


Fig. 22. Detail map of the Adnet quarries with facies distribution (from KRYSZYN et al., 2005 after BÖHM, 1992).

### Outcrop 6.1 – Tropf Quarry

The Tropf quarry (47°41.7819' N / 13°08.2109' E, Fig. 22) is the most famous of the Adnet quarries, as it exposes a 3 dimensional view of a Rhaetian coral reef with metre-sized coral colonies, analogue to the late Rhaetian Steinplatte Limestone. Its facies and palaeontology were studied in detail by SCHÄFER (1979) and BERNECKER et al. (1999). Unfortunately, during the past years the most spectacular walls became unsightly or were removed by quarrying. The big branching coral colonies dominating most walls (Figs. 23, 24, 25) belong to the



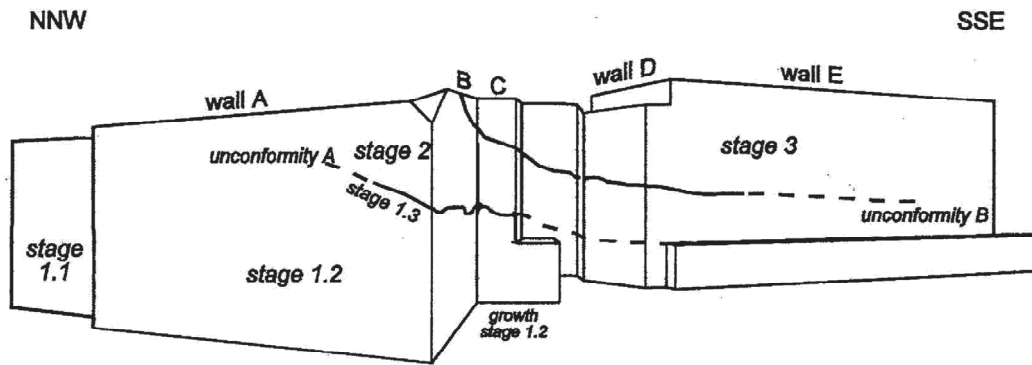


Fig. 23. Sketch of the Tropf Quarry walls as seen during the early 1990s, indicating the reef growth stages and erosional unconformities (from BERNECKER et al., 1999).

genus *Retiophyllia* (formerly called “*Thecosmilia*”). Two varieties can be distinguished by their size (A: big, B: small). Other reef builders are less common: massive and platy corals (*Pamiroseris*, *Astraeomorpha*, *Gablonzeria*), sclerosponges (mainly sphinctozoans), and “hydrozoans”. Dasycladacean algae (*Diplopore adnetensis*) occur as sand-sized bioclasts and provide evidence for a shallow-water depositional setting. In the upper part of the walls a sediment layer without corals can be seen (Stage 3 in Figs. 23, 24). Megalodont bivalves are common in this layer. At the very top of the outcrop coral colonies occur again, although less frequently (Fig. 24). Possibly correlative sediments of Stage 3, exposed in the Lienbacher Quarry (Stop 6.2), continue up to the Triassic-Jurassic boundary.

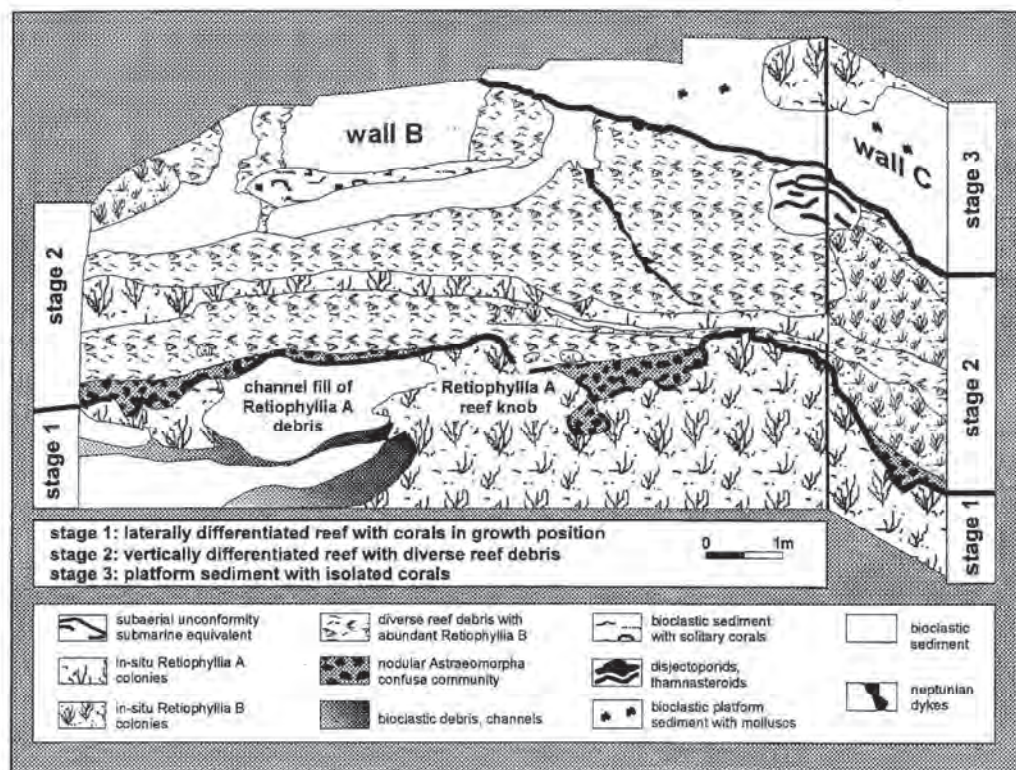


Fig. 24. Detailed facies distribution on walls B and C (Fig. 23) and positions of unconformities A and B. Note pronounced relief unconformity A (up to 4 m), Unconformity B is less pronounced (from BERNECKER et al., 1999). Notice that the capping beds of Steinplatte, locality 7, correspond to the stage 1 to 3 here and the coral garden to stage 2.



Fig. 25. Transect from growth stage 1 to stage 2 at the Trof quarry. Small arrow point to the distinct disconformity surface between the “Large *Retiophyllia* A community” and the thinner *Retiophyllia* B colonies. Wall B, width 1.70 m, height 2.50 m (from BERNECKER et al., 1999).

BERNECKER et al. (1999) found two unconformities with distinct relief cutting through the reef and showing signs of erosion and karstification (Figs. 24, 26). A third unconformity marks the Triassic-Jurassic boundary, which is exposed in the Lienbacher Quarry (Stop 6.2). The coral reef of the Trof Quarry probably formed at the lower slope, similar to the Capping Beds of the Steinplatte. These lowstand reefs formed after an initial sea-level drop earlier in the late Rhaetian, when the higher parts of the platform south of the Eiberg Basin became exposed and reef building had to move slope-downwards.

### Outcrop 6.2 – Lienbacher Quarry

The Lienbacher Quarry (47°41.8202'N / 13°8.2572'E, Fig. 22), about 100 m northeast of the Trof Quarry, exposes “Stage 3 Rhaetian reef” limestones (NW part of the quarry), which are overlain by a thin blanket of upper Hettangian yellow-red Enzesfeld limestone and the Sinemurian Adnet Formation (Lienbacher Member). The Rhaetian and Triassic-Jurassic boundary were described by BERNECKER et al. (1999), the Liassic by BÖHM et al. (1999) and DELECAT (2005). During the Triassic and Liassic this site was positioned downslope of the Trof Quarry. The depositional slope was dipping by about 10°–15° to the northeast during the Sinemurian (and likely also during the Rhaetian) as indicated by geopetal infills. The



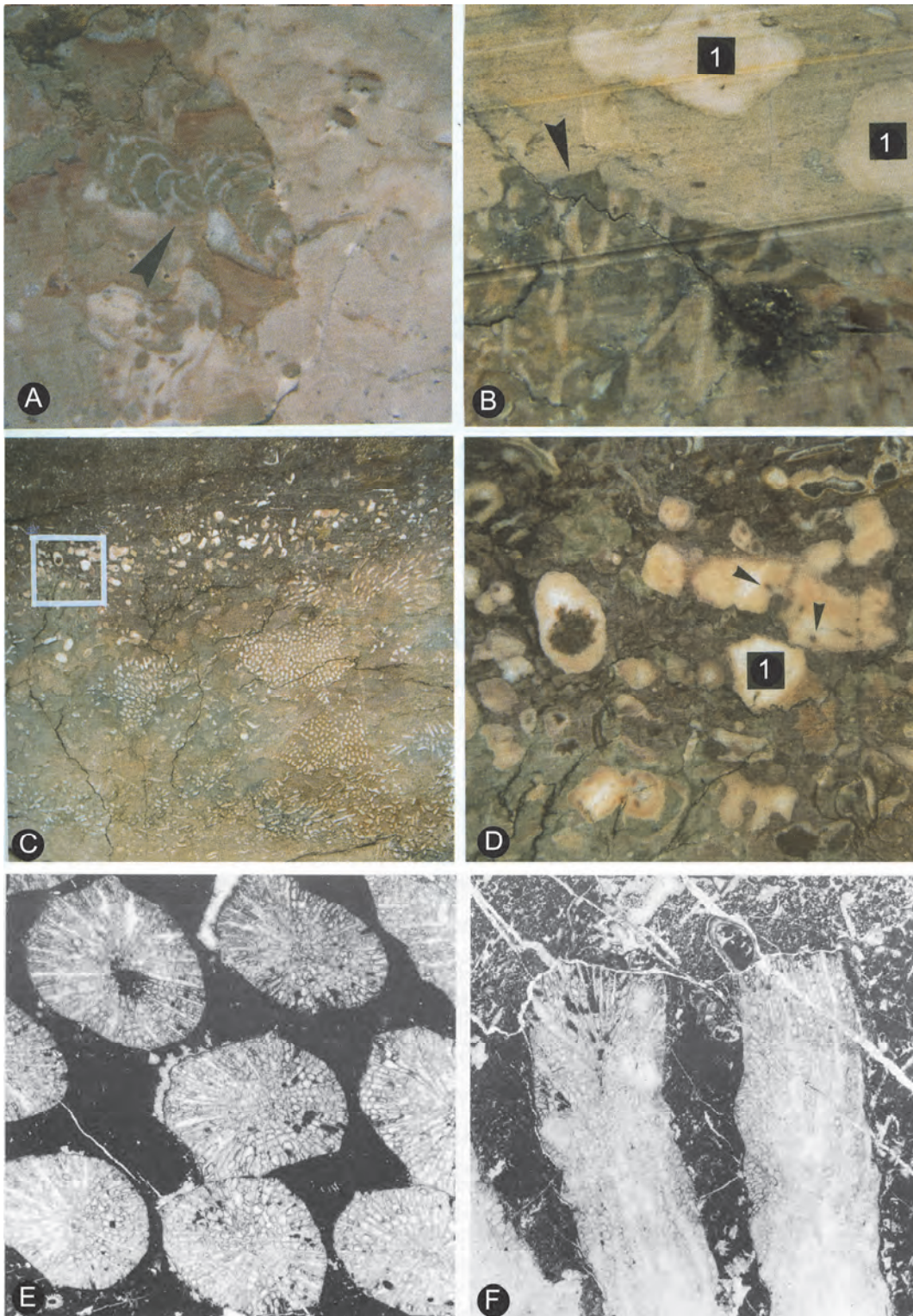


Fig. 26. A) Surface of the unconformity: Hardground encrusted by the sphinctozoid sponge *Cinnabaria adnetensis* (arrow). x 0.9; B) Unconformity B separating growth stage 2 (bottom) and 3 (top). The arrow points the irregular surface. Note the large nodular *Astraeomorpha* colonies (1). Wall E, x 0.9; C) Unconformity A separating growth stage 1 (bottom) and 2 with the nodular *Astraeomorpha* colonies, x 0,1; D) Close-up of C), with *Astraeomorpha confusa* (1) showing evidence of bioerosion (arrow) x 0,6; E) *Retiophillya clathrata*. Cross section of a high-growing branching colony x 2.5; F) *Retiophillya clathrata*. Longitudinal section x 2.5. (All photos from BERNECKER et al., 1999).

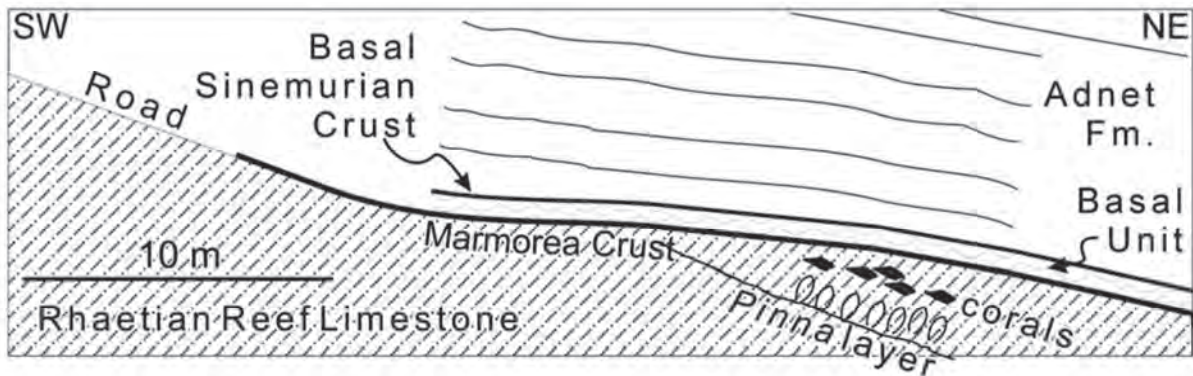


Fig. 27. Slightly exaggerated sketch of the depositional small-scale relief as exposed in the NW part of Lienbacher Quarry. The upper Hettangian Marmorea Crust covering the underlying massive Rhaetian reefal limestone is shown as a thick line. It forms the pavement of the road at left. It is overlain by the Adnet Formation (Lienbacher Mb.) with only 20 cm of stromatolites of the Basal Unit and the Basal Sinemurian Crust, followed by medium-bedded limestones. The original relief was restored by tilting the section 10° to the right, according to the mean inclination of geopetal infills. Fossils fragments in the Rhaetian limestone indicate depositional surfaces dipping steeply to the NE (from KRYSZYN et al., 2005 after BÖHM, 1992).

depositional slope is confirmed by the asymmetric growth of deep-water stromatolite domes visible on SW-NE trending walls (SE part of the quarry). On NW-SE trending walls the domes show symmetric growth forms (BÖHM & BRACHERT, 1993; BÖHM et al., 1999). The 100m distance from Tropf Quarry and the 15° slope combine to a vertical relief of about 25 m between the quarries. On the outcrop scale, the Rhaetian top surface (Triassic-Jurassic boundary) shows a slightly wavy relief with a mound-like structure forming a small terrace in the NW quarry corner (Fig. 27). The fine-scale rugged relief of the surface has been interpreted as small-scale karstification (BERNECKER et al., 1999) and REINHOLD & KAUFMANN (2010) indicating subaerial exposure at the Triassic-Jurassic boundary. Platy and massive corals (mostly *Pamiroseris*) are present in the Rhaetian limestones, but have too low coverage to form reef build-ups. Besides few in situ colonies bioclastic accumulations can be interpreted as storm layers (BERNECKER et al., 1999). The Rhaetian karst surface is overlain by 0-10 cm of yellow-red Fe-oxide rich crinoidal limestones (Enzesfeld Limestone with crinoids, brachiopods, ammonites, foraminifers, ostracods and *Schizosphaerella*; late Hettangian) forming the ferromanganese Marmorea Crust (with late Hettangian ammonite fauna). The upper Hettangian limestone also fills up neptunian dykes that penetrate into the Triassic. Red limestones of the Adnet Formation following disconformably above the Marmorea Crust belong to the late Sinemurian *obtusum* Zone.

### Outcrop 6.3 – Rotgrau-Schnöll Quarry

The RGS Quarry (47°41.8029'N / 13°8.5872'E, Fig. 22) is positioned near the toe of the slope, just up slope from the transition of the Rhaetian limestone facies to the basinal Kössen facies. This quarry was studied by BLAU & GRÜN (1996), BÖHM et al. (1999) and DELECAT (2005). It is the type locality of the peculiar Hettangian Schnöll Formation, which represents the recovery of sedimentation on the lower slope after the hiatus of the Triassic-Jurassic boundary. The Schnöll Formation forms a wedge onlapping the slope of the Adnet reef, thinning from a maximum thickness of about 15 m in lower slope settings to a few decimetres on the higher slope (e.g. north and west of the Lienbacher Quarry; Fig. 28). Even on a smaller scale the thickness is very variable as can be seen in the RGS Quarry, where the Schnöll wedges out from a thickness of more than 5 m in the north-eastern part of the quarry to only about 1 m in the south-western part. Accordingly, the sedimentary successions differ



between the two parts of the quarry. In the NE part the succession starts in the lower member of the Schnöll Formation (Langmoos Member). The base of the Langmoos is not exposed here. The exposed thickness is less than 1m of 10m in total. Sponges are very common and the occurrence of stromatactis points to early microbial diagenesis. The lowest exposed layer is rich in radiolarian (DELECAT, 2005). In the overlying Guggen Member the frequency of sponges decreases, while crinoidal debris becomes more important. Several local ferromanganese crusts occur within the Guggen Member, which is eventually capped on top by the Marmorea Crust with a rich late Hettangian ammonite fauna (e.g. DOMMERGUES et al., 1995). The succession in the SW quarry part starts with cross-bedded grey limestones (microlithoclastic packstones and grainstones) with echinoderms, bivalves, brachiopods and rare foraminifera (mostly miliolids). These submarine dunes may represent Triassic relict sediments. They form a NE dipping wedge that is overlapped by the Schnöll Formation. After correcting for tectonic tilt the inclination of the foresets is about 20° and that of the top surface about 5°, dipping to the NE. The top surface of the grey packstones is an erosional unconformity. Stable isotopes, however, give no indication that the erosion was subaerial (BÖHM et al., 1999). The packstones are strongly fractured. They are overlain by a layer exceptionally rich in siliceous sponges, with an ammonite fauna of middle Hettangian age. The layer is capped by a ferromanganese crust, partly pyritized and rich in crinoidal debris and foraminifera. "Micro-oncoids" occur (BÖHM et al., 1999). The sponge layer formed as an allochthonous accumulation (DELECAT, 2005). The sequence above the sponge layer is similar in both parts of the quarry, with thick bedded, crinoid-rich limestones of the Guggen Member, which are, however, only about 1 m thick in the SW, but more than 3 m in the NE part. They terminate in the Marmorea Crust, followed by the Basal Unit of the Adnet Formation, which has a thickness of only 0.5 m in this quarry, and is capped on top by the basal Sinemurian crust and the well-known layer of deep-water stromatolites. Above the stromatolites, the succession continues with thin-bedded nodular limestones of late Sinemurian age.

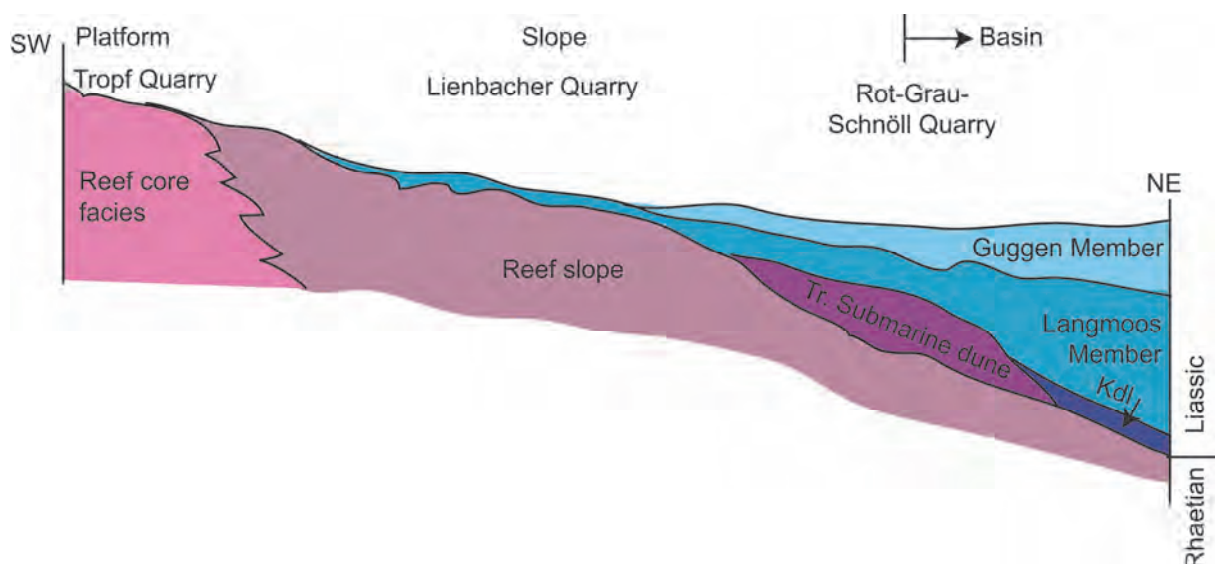


Fig. 28. Schematic distribution of the Kendelbach (Kdl.) Formation and the two members (Guggen and Langmoos) of the Schnöll Formation on the slope of the Adnet reef (modified from DELECAT, 2005).



### 3.2.4. Locality 7 – Steinplatte

The Steinplatte Mountain (Fig. 1), north of Waidring (Tirolic Alps) near the German-Austrian border, is located south of the Unken syncline. It forms the southern margin of the Eiberg intraplateform basin. The Steinplatte buildup consists of flat-lying platform carbonates of the Oberrhaet Limestone with a northwards inclined distally steepened ramp to finally slope margin (Fig. 5). An intact platform to basin transition allows the reconstruction of the Triassic margin architecture and a study of the onlap geometries of basal Jurassic formations (Figs. 29, 30). Oberrhaet Limestone that forms the main part of the buildup and the crest (Sonnenwände) interfingers to the NW with limestones (Kössen Formation, Eiberg Member) of the adjacent Eiberg Basin (near Kammerköhr Inn, Figs. 30, 31). Small separated mounds exposed at the base of the crest are interpreted as initial growth stages.

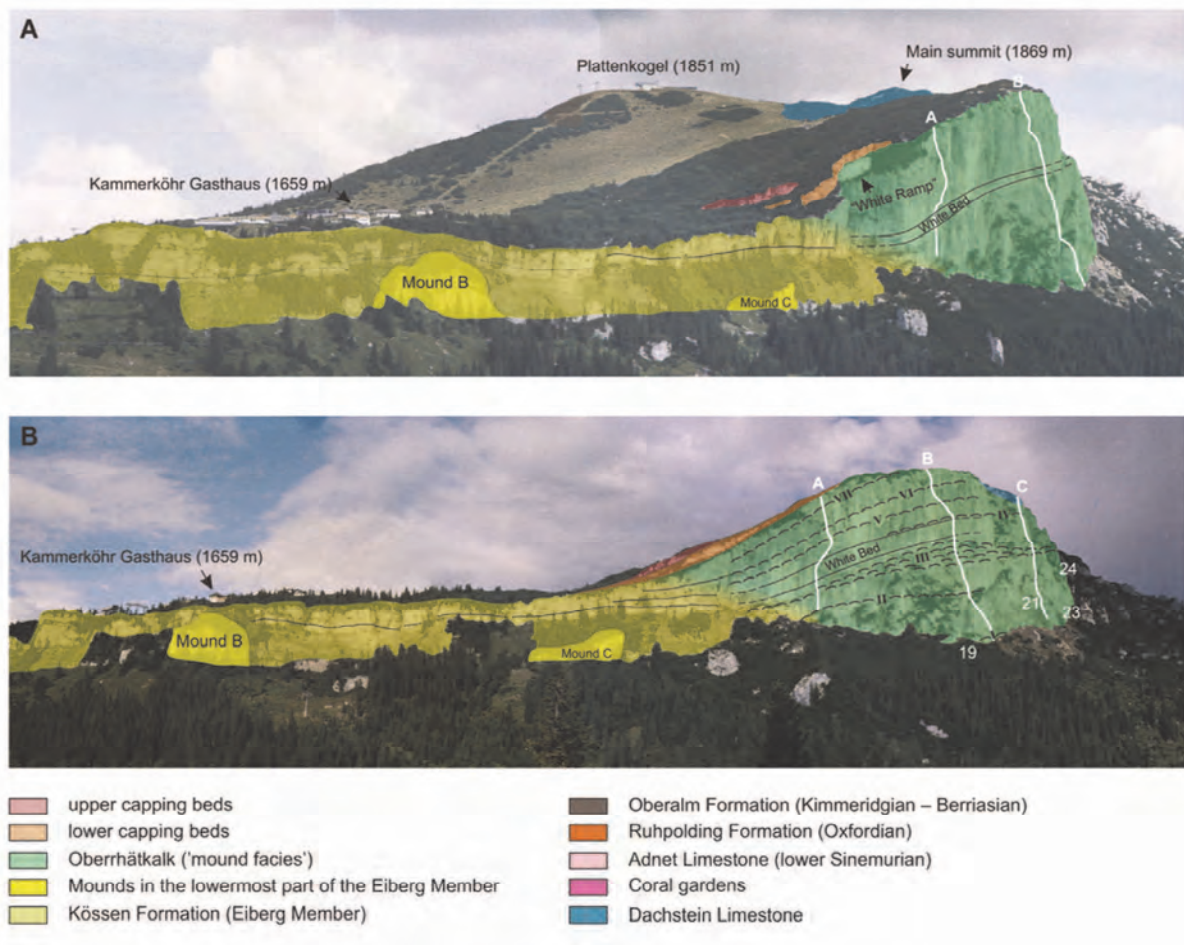


Fig. 29. The Steinplatte complex from two different perspectives. A) Looking ESE from near Brennhütte. B) Looking ENE from Grünwaldkopf. Flat-lying Kössen Beds (yellow) grade laterally into up to 36° (“White Ramp”) inclined Oberrhätkalk (green). Width of outcrop is ca. 1000 m. Note overlying Dachstein Limestone (blue) in the summit area. Cliff sections (A–C), marker horizon (White Bed), shell beds (I–VII) and localities (19, 21, 23, 24) inserted from STANTON & FLÜGEL (1989), (from KAUFMANN, 2009).

East of Kammerköhr inn (Fig. 30) toe-of-slope calcarenites (bioclastic pack and grainstones rich in crinoid and bivalve debris with Rhaetian microfauna and rare brachiopods (TURNSEK et al., 1999) are exposed followed to the south by different platform carbonates respectively reef facies types (Fig. 31). The major part of the buildup is not formed by a real framework (STANTON & FLÜGEL, 1989, 1995) but mainly by fine bioclastic limestones and coral fragments. Its top is partly overgrown by large Rhaetian bushlike corals that are not

intergrown (Capping Beds). The “Fischer’s Coral Garden” (Fig. 30) is an area of abundant corals which consist of a dense growth of large “*Thecosmilia*” (PILLER, 1981; STANTON & FLÜGEL, 1989). Part of the corals are still in living position, whereas two third are tilted or upside down. None has been found growing upon another, so evidence for any rigid skeletal framework is missing (STANTON & FLÜGEL, 1989). The coral heads have frequent microbial crusts, *Microtubus* and inozoan calcisponges with ostracods, miliolid foraminifera and rare nodosariids (STANTON & FLÜGEL, 1989). As in Adnet coral growth of the capping facies stopped during end-Triassic time and was covered by a still Rhaetian oncoid bearing layer with reworked *Megalodont* shells following the ongoing latest Rhaetian sea level drop.

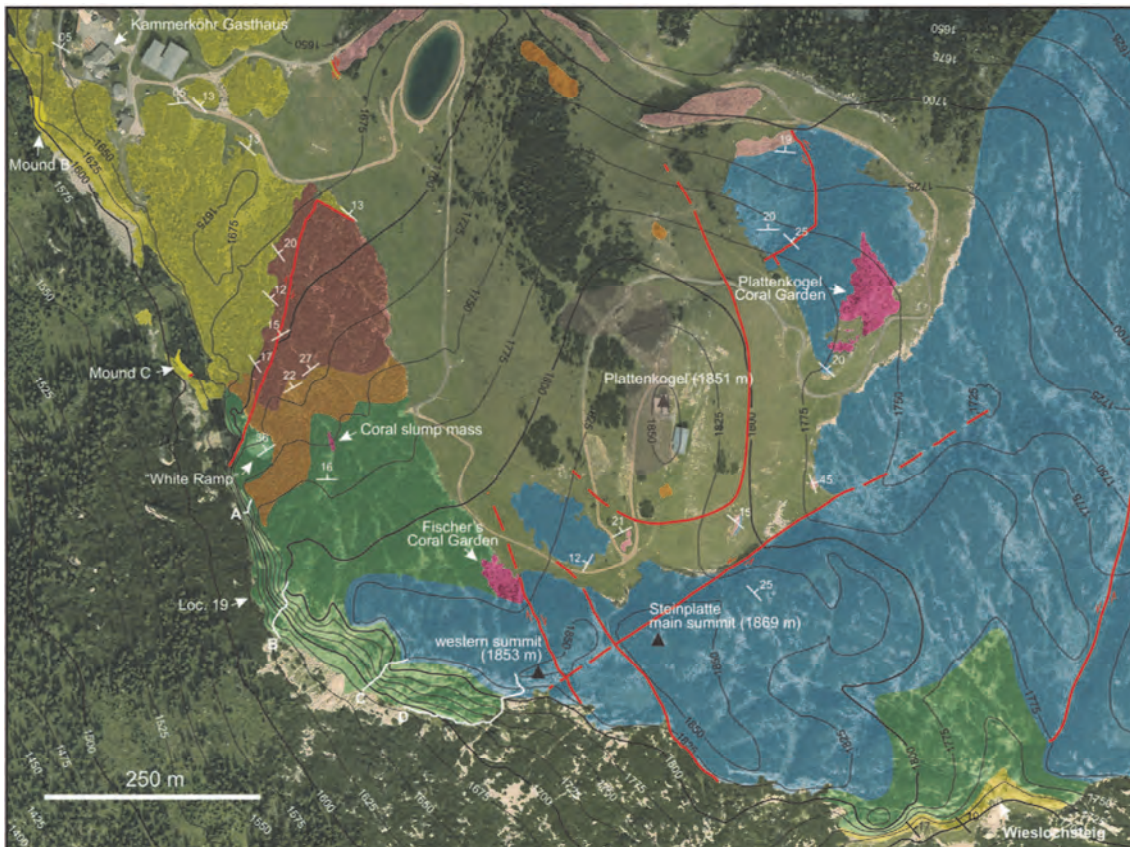


Fig. 30. Locality and geological map of the Steinplatte area. A–D = Cliff sections of STANTON & FLÜGEL (1989). Red lines = major faults. For legend see Fig. 29, (from KAUFMANN, 2009).

The palaeorelief of the carbonate platform still existed until the Middle Liassic (Fig. 32). A sedimentary break conceals both the Triassic-Jurassic boundary interval and the disappearance of the coral fauna at the Triassic-Jurassic boundary. Thus, studies of Triassic-Jurassic sections at top and slope position are restricted to local occurrences, where the onset of Liassic sedimentation is preserved in small crevices or interstices of the rough Triassic relief. Due to the strikingly similarity of their facies and age (Middle Hettangian) with beds from the Adnet reef slope, these local sediments are attributed to the Schnöll-Formation (BÖHM et al., 1999). Non-rigid siliceous sponges (mainly *Lyssacinosida*) formed spicular mats during starved Liassic sedimentation (Fig. 32). They settled on detrital soft or firm grounds that were successively dominated by spicules of their own death predecessors and infiltrated sediments. Skeletal remains and adjacent micrites were partly fixed by microbially induced carbonate precipitation due to the decay of sponge organic matter (KRISTYN et al., 2005). The irregular compaction of the sediment as well as volume reduction during microbialite



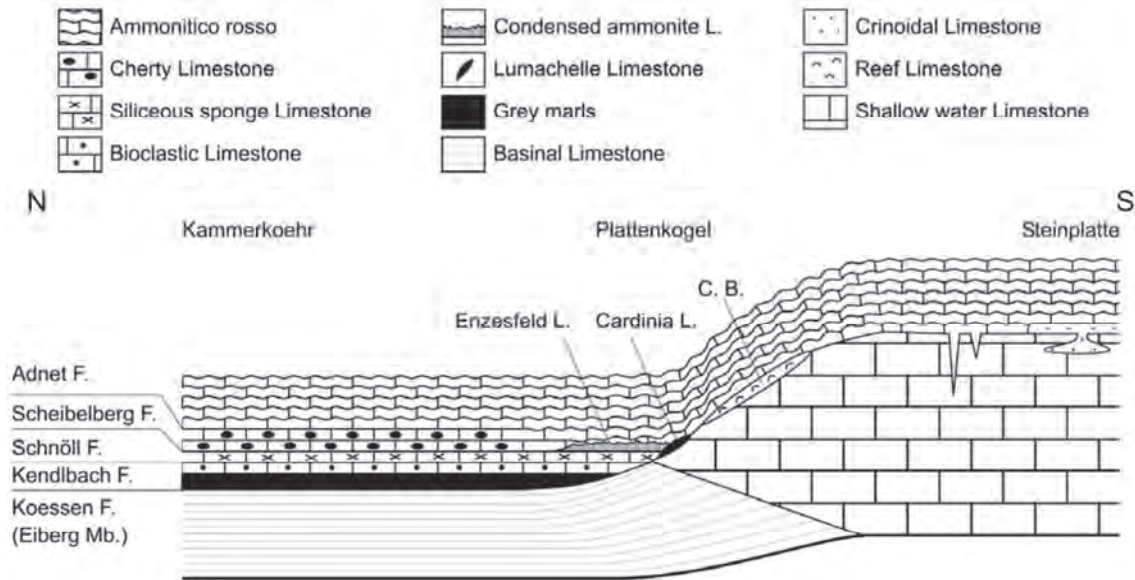


Fig. 31. Schematic Steinplatte cross-section from the platform to the basin; note the lowstand position of the Capping Beds and the onlap geometries of the Hettangian rocks (Kendlbach F., Schnöll F., Enzesfeld L.) as well as the delayed platform flooding by the Adnet Formation (from KRISTYN et al., 2005).

formation resulted in syndiagenetic stromatactis cavities. Subjacent to the spiculite a sequence of allochthonous sediments that starts with a *Cardinia*-dominated shell layer (also ostreoids, pterioids, pectinoids) fills sinkholes and crevices of the Triassic relief. At the base of the sequence, the *Cardinia* beds contain reworked and corroded clasts of the underlying top-Triassic *Pecten*-lumachelle layer, which is also found at the edge of the depression. The clasts are often covered by black to brown goethite crusts that consist of thin and curly lamina, growing in cauliflower-like to digitate structures of up to 5 mm thickness. The succession above the spiculite continues with some red crinoidal limestones, where a few isolated sponges appear but spicular mats are absent. They are followed by the Marmorea Crust, an ammonite-rich and condensed marker horizon of late Hettangian age and the Sinemurian Adnet Formation. The Liassic sequence ends in red nodular breccias.

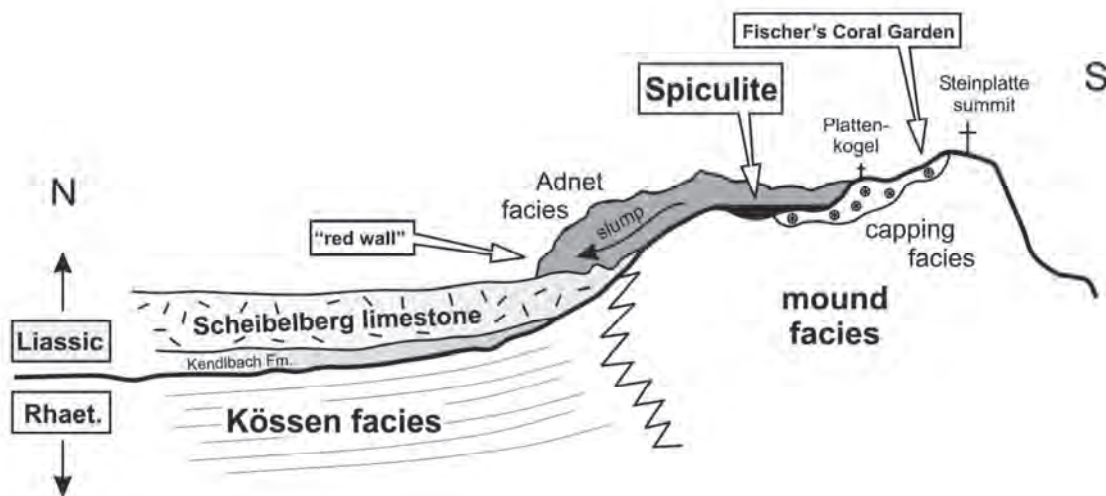


Fig. 32. Lower Jurassic events on the northern slope section of Steinplatte (from KRISTYN et al., 2005).



In contrast, north of the Steinplatte, sedimentation of the Kössen Formation continuously passes into grey cherty limestones of the adjacent basin (Hettangian Kendlbach Formation and Sinemurian Scheibelberg Formation). The latter is characterised by varying, often high amounts of siliceous sponges and/or siliceous bulbs (MOSTLER, 1990; KRÄINER & MOSTLER, 1997).

### 3.2.5. Locality 8 – Eiberg

The Eiberg section is located in an active cement quarry (SPZ Zementwerk Eiberg GmbH) about 3 km south of Kufstein (North Tyrol) (Fig. 1). The upper part of the Hochalm Member (upper unit 2 to unit 4, *sensu* GOLEBIEWSKI, 1989) and the Eiberg Member are exposed (Figs. 33, 34). The top of the Eiberg Member contains the Event Bed and the first post-extinction marls but is then separated from the Early Jurassic strata (Allgäu Formation) by a prominent fault. The Kendlbach Formation, which contains the Triassic-Jurassic boundary, is mostly missing. The Eiberg section was palaeogeographically situated in the central part of the Eiberg Basin (Fig. 5). KRYSZYN *et al.* (2005) supposed a connection with the open Tethys to allow the immigration of the pelagic ammonoids and conodonts. The Kössen Formation, Rhaetian in age, records a long-term deepening of the basin, with repeated shallowing upward cycles well documented by the litho and biofacies (Fig. 34). Particularly the associations of bivalves and brachiopods studied in details by GOLEBIEWSKI (1989, 1991) give indication of depth changes (Fig. 35).



Fig. 33. Eiberg Quarry behind main cement factory exposing Kössen Formation with top Hochalm Member (Units 3 + 4) and lower Eiberg Member (Units 1 + 2).

### The Hochalm Member

Only the top of the Hochalm Member, Unit 2 is visible on the southern part of the quarry. If shallow water carbonate dominated bioclastic limestone in the Unit 1, these shallow water carbonate (Fig. 36B) are rarer in the Unit 2 and disappear in Unit 3. The proximal tempestite of Unit 1 become more distal in Unit 2 and the marls are increasing in thickness. The shallowing upward cycles in unit 2 are marked by alternation of distal tempestite, laminated





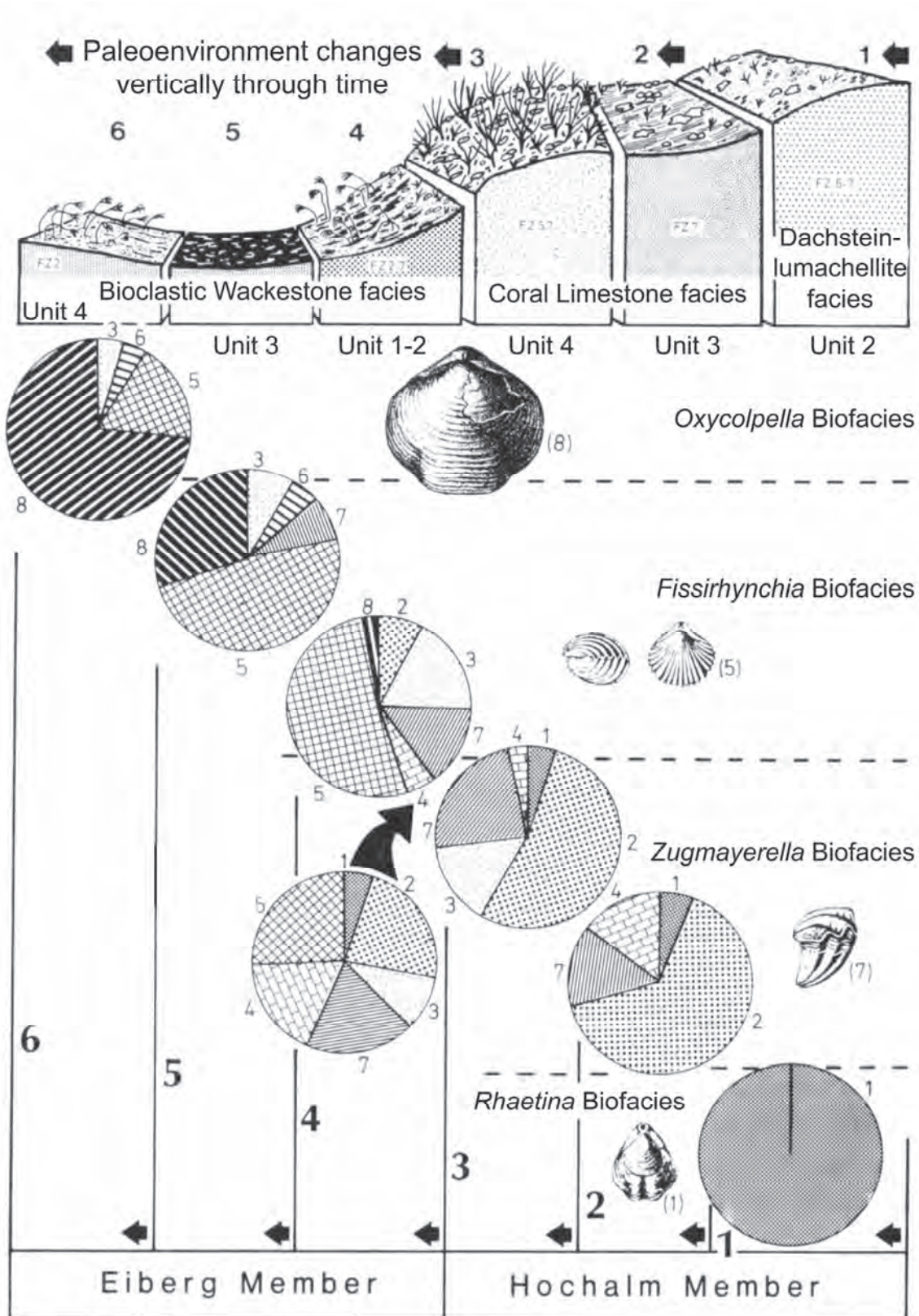


Fig. 35. Ecological stratigraphy of the brachiopods of the Kössen Formation. There are continuous changes in assemblages concomitant with the deepening of the basin. 1 - *Rhaetina gregaria*, 2 - *Rhaetina pyriformis*, 3 - *Zeilleria norica*, 4 - *Austrirohynchia cornigera*, 5 - *Fissirhynchia fissicostata*, 6 - *Sinuocosta emmrichi*, 7 - *Zugmayerella koessenensis* und *uncinata*, 8 - *Oxycolpella oxycolpos*. From GOLEBIEWSKI (1991).






Fig. 36. A) Lithodendron Limestone (hammer for scale); B) Echinoderm bioclastic grainstone with brachiopod fragments and crinoids, x 7; C) Bioclastic wackestone with sponges spicules and bioturbation, x 4,5; D) Zoophycos traces within the marly sediment, x 0,3; E) Vertical section of Zoophycos traces, together with later burrows, x 1. (All photos from Kuss, 1983).

mudstone and marls. Bonebeds, epifaunal bivalves, the brachiopods (*Rhaetina gregaria*) and the strong bioturbated bioclastic limestone document a high energy, low sedimentation rate, shallow deposition milieu (less than 20m water depth) (GOLEBIOWSKI, 1989, 1991). The shallow water carbonate and bivalves-rich tempestite are no more present in Unit 3 and 4. In this Coral-Limestone Interval, the bioclastic limestones are richer in terrigenous elements and low diversity solitary corals with micritic matrix are the main component. The corals are dominated by *Retiophyllia paraclathrata* RONIEWICZ (GOLEBIOWSKI, 1989, 1991). The Unit 4, the "Lithodendron Limestone" is the most important lithofacies marker of the Kössen Formation (Fig. 36A). The Units 3 and 4 mark a deepening below the wave base (30-50m) and a transition phase between a deep, open marine lagoon (Unit 1 and 2) and the intraplatform basin deposition milieu of the Eiberg Member. According to GOLEBIOWSKI (1991), the conodonts and in part ammonoids provide a lower Rhaetian age for the Unit 1+2 and the base of the Unit 3 (*Paracochloceras suessi* Zone until 23 m in Fig. 34). The top of the Unit 3, the Unit 4 of the Hochalm Member and the Unit 1 of Eiberg Member belong to the middle Rhaetian *Vandaitea stuerzenbaumi* ammonoid Zone.

### The Eiberg Member

The Eiberg Member is more monotonous than the Hochalm Member. The sedimentation is marked by grey intraplatform basin limestones and marls with common *Zoophycus* and *Chondrites* burrows (Fig. 36C-E). The conditions of sedimentation do not show much variation. The bivalve biofacies sees the diminution of individuals and species, probably due to a decrease in nutrients, and is dominated by the basinal form *Oxytoma inaequivalve* (GOLEBIOWSKI, 1989, 1991, Fig. 35). The ostracods record a change from warm to colder water (URLICHS, 1972). These changes indicate a further deepening of the basin to about 50-100 m water depths in the units 1 to 3. The maximum water depth is probably to correlate with the black shales and thin-bedded mudstone of the lower part of unit 3. The Unit 4 is developed as packstones with a shallowing upward trend, thicker bedding, and increasing bioclastic content: fragmented basinal bivalves (*Pinna*), downslope-transported, thick-shelled shallow water bivalves (*Palaeocardita*), and brachiopods (*Oxycolpella*, *Fissirhynchia*) (KRZYSTYN et al., 2005), indicating a regressive phase (GOLEBIOWSKI, 1989, 1991). Two thin chert nodule layers – otherwise missing from the Kössen Formation – are useful as marker beds and result from local enrichment of siliceous sponge spicules in this interval. The top 2 cm show a distinct iron- and bivalve-enriched brown hard surface interpreted as a possibly condensed hardground layer. The Units 2, 3 and 4 of the Eiberg Member belong to the late Rhaetian *Choristoceras marshi* ammonoid Zone (Fig. 34).

### 3.3. The Triassic/Jurassic GSSP (Day 3)

The Triassic-Jurassic GSSP at Kuhjoch is the most expanded marine section in the world and contains the richest marine fauna with an abundant microflora allowing a cross-correlation with the continental realm. It developed in the Eiberg Basin, which continuously subsided in late Rhaetian time reaching 150-200 m water depth. It was, therefore, less affected by the end-Triassic sea level drop which led to widespread and longer-lasting emersion of the surrounding shallow water areas. Instead, marine conditions prevailed in the basin across the system boundary, where a distinct and abrupt lithological change from basinal carbonates to marls and clayey sediments – now interpreted as the result of the Central Atlantic Magmatic Province (CAMP) flood basalt province eruption - record the mass-



extinction event and, above, the first appearance of Jurassic fauna. For a review of the effects of the volcanism and the potential ocean acidification event during the Triassic-Jurassic transition, see GREENE et al. (2012).

### 3.3.1. Route

The GSSP Kuhjoch is located about 25 km north-north-east of Innsbruck and 5 km east-north-east of the village of Hinterriss on the 1:50.000 scale topographic map of Austria (sheet 118 – Innsbruck); the coordinates are 47°29'02"N/11°31'50"E (Figs. 37, 38). It is accessible through the Baumgartenbach valley on a 16 km long forest road (driving permit from the OEBF = Österreichische Bundesforste, [oberinntal@bundesforste.at](mailto:oberinntal@bundesforste.at)) starting south of the village of Fall in Bavaria (Germany), with a 1.5-2 hour hike from the Hochstallalm Niederleger (Fig. 39). Ochsentaljoch is located 750 m to the west (47°29'0"/11°31'50").

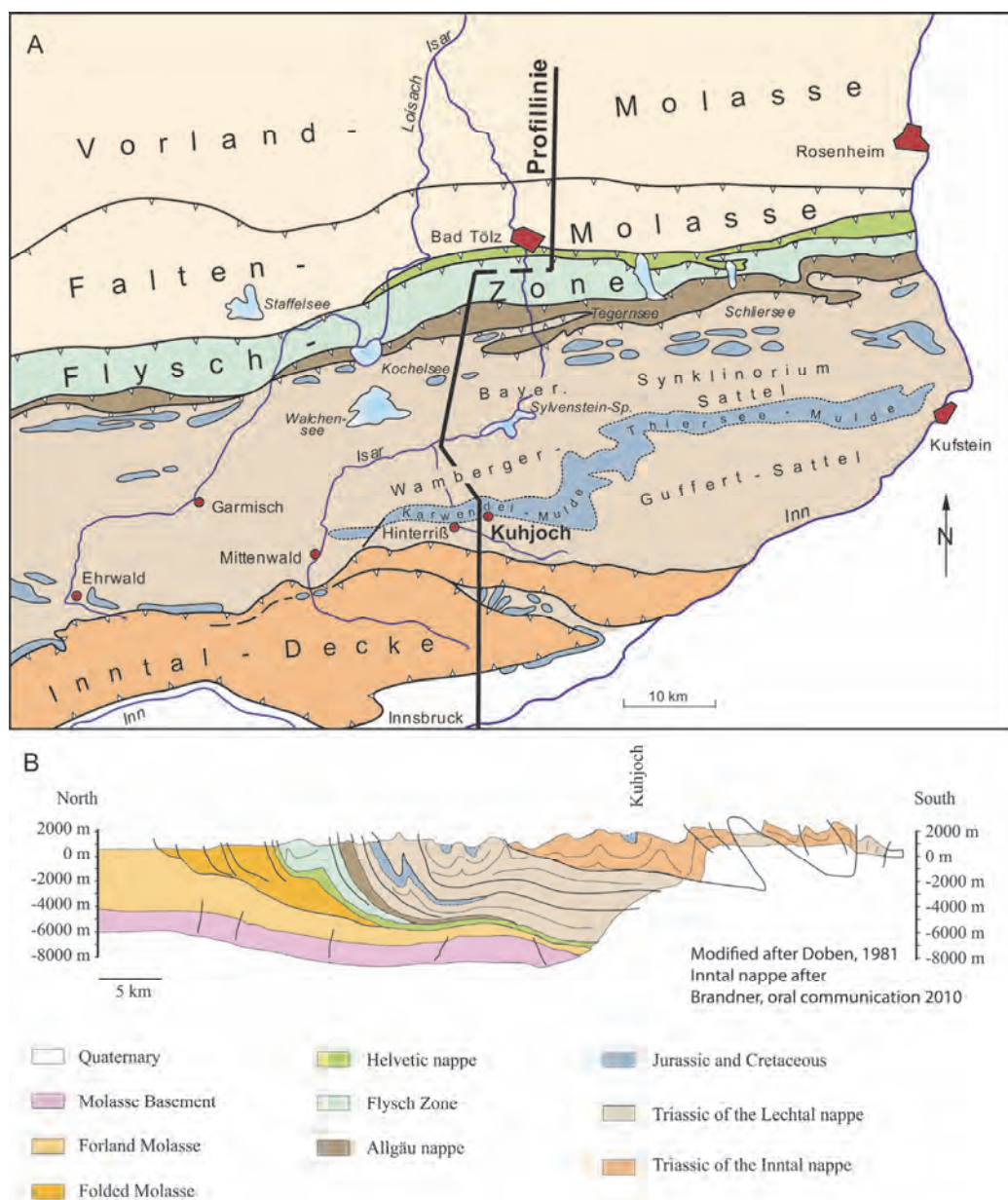


Fig. 37. Geological map and cross-section of the Karwendel Mountains (modified after HILLEBRANDT & KMENT, 2009).



### 3.3.2. Locality 9 – Kuhjoch

This text is mainly taken from HILLEBRANDT et al. (2013) and RICHOSZ et al. (2012).

Within the western part of the Eiberg basin, the Karwendel Syncline is a local, East-West trending synclinal structure, approximately 30 km long, within the Inntal nappe of the western Northern Calcareous Alps, extended E-W. The syncline is wide and relatively flat near the Achensee in the east (Fig. 37) and narrows towards the west with increasingly steep to overturned flanks at its western end close to Mittenwald (Fig. 38). Triassic-Jurassic boundary sections south of the Karwendel Syncline are classical localities and have been studied by various



Fig. 38. Triassic – Jurassic boundary sections of the western Karwendel Syncline (modified after HILLEBRANDT & KMENT, 2009).

authors (Fig. 38; references in KUERSCHNER et al., 2007). The boundary sections of the Karwendel Syncline have been much less studied and detailed biostratigraphic information about the Tiefengraben Member is only known for some years past. Most of the recently-studied outcrops belong to the southern flank of the Karwendel Syncline, and at least five of them (Hochalplgraben, Rissbach, Schlossgraben, Ochsentaljoch and Kuhjoch) have become important as a result of the findings of a new psiloceratid (*Psiloceras spelae tirolicum*) distinctly older than the well-known earliest *Psiloceras* from England (*P. erugatum*, *P. planorbis*) and the Alps (*P. calliphyllum*).

The continuously subsiding Eiberg basin reached 150-200 m water depth in late Rhaetian time and was, therefore, less affected by the end-Triassic sea level drop which led to a widespread and longer-lasting emersion of the surrounding shallow water areas. Instead, marine conditions prevailed in the basin across the system boundary, though a distinct and abrupt lithological change from basinal carbonates of the Eiberg Member to marls and clayey sediments of the lower Kendlbach Formation (Tiefengraben Member, corresponding to the British Preplanorbis Beds) occurred. Within the Eiberg basin, between Lake St. Wolfgang (Kendlbach) and Garmisch-Partenkirchen all sections show the same sedimentary record across the Triassic-Jurassic boundary with varying carbonate vs. clay content depending on their more marginal or more distal position within the basin. A general increase in thickness of the Tiefengraben Member can be observed from east to west, nearly double in the Karwendel syncline compared with the eastern Kendlbach and Tiefengraben sections. With a thickness of more than 20 m, the Karwendel Syncline exposes one of the most expanded Triassic-Jurassic boundary successions of all known sections worldwide.

Among the diverse Triassic-Jurassic boundary sections of the Western Eiberg basin (Fig. 38), the pass of the Kuhjoch (Fig. 40) was selected as GSSP for the base of the Jurassic because it presents the best continuously available and most complete Triassic-Jurassic boundary sections of the area. Only the topmost part of the boundary sequence, with the transition to the *P. calliphyllum* horizon, 10 to 18 m above the GSSP level, has been studied

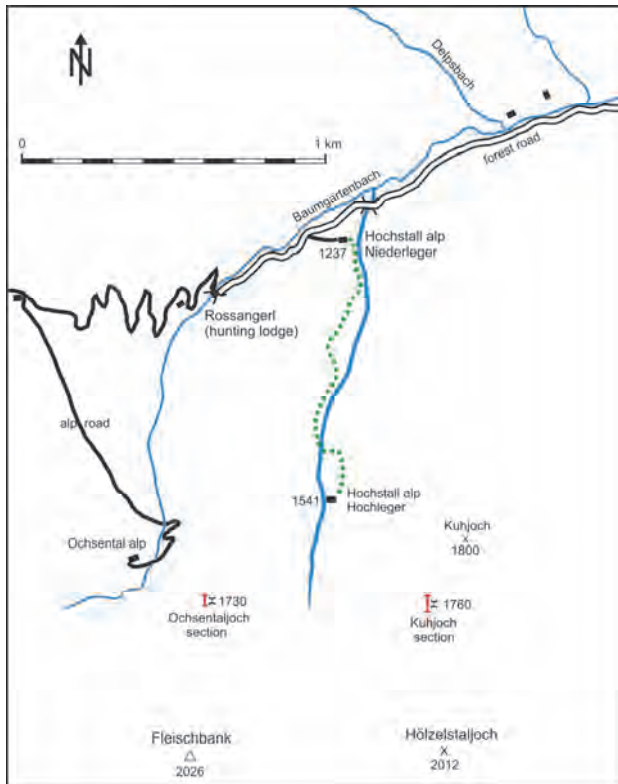


Fig. 39. Way to Kuhjoch and Ochsentaljoch sections (from HILLEBRANDT & KMENT, 2009).

Among the diverse Triassic-Jurassic boundary sections of the Western Eiberg basin (Fig. 38), the pass of the Kuhjoch (Fig. 40) was selected as GSSP for the base of the Jurassic because it presents the best continuously available and most complete Triassic-Jurassic boundary sections of the area. Only the topmost part of the boundary sequence, with the transition to the *P. calliphyllum* horizon, 10 to 18 m above the GSSP level, has been studied in more detail at a neighbouring locality (Ochsentaljoch) about 750 m to the west of Kuhjoch (Fig. 39), where this interval is better exposed. In more detail at a neighbouring locality (Ochsentaljoch) about 750 m to the west of Kuhjoch (Fig. 39), where this interval is better exposed.

The Kuhjoch section starts 3.8 m below the top of the Kössen Formation/Eiberg Member with a band of well-bedded and variably thick (up to 50 cm) grey bioturbated limestones (bioclastic wackestones) overlying 5 m black marls with pyrite nodules

and rare thin (5-10 cm) limy mudstone intercalations (Figs. 41, 42). The 20 cm thick topmost bed (= T in Fig. 41, 43) of the Eiberg Member differs by darker colour and platy weathering; due to an increased clay content and is softer than the pure limestone below, and thinly laminated in its upper half. The top of this bed (~ 1 cm thick and also thin-bedded) is black and bituminous, rich in bivalves and fish remains (scales). Above, the Kendlbach Formation is divided in the lower 22 m thick terrigenous Tiefengraben Member and the following 3 m thick calcareous Breitenberg Member.

Grey to brownish marls (up to 13 cm thick) with concretions of pyrite and worm-shaped traces constitute the base of the Tiefengraben member and are overlain by yellowish weathering, partly laminated marls (ca. 30 cm thick) passing into reddish, partly laminated, argillaceous marls approximately 2.8 m thick (Fig. 42) and comparable with also reddish, argillaceous marls which are known as Schattwald Beds from the Allgäu basin. Grey intercalations characterise the transition to the overlying main part of the Tiefengraben Member, 19 m thick. Ammonite level (2) with *P. spelae tirolicum* (Fig. 44) is located 3.2 m above the Schattwald beds, ammonite level (3a) with *P. ex gr. P. tilmanni* 2 m higher and ammonite level (4) with *P. cf. pacificum* 4 m higher up in the section (HILLEBRANDT & KRYSZYN, 2009) (Fig. 42).

Approximately 8 m above the Schattwald Beds, the marls become more silty and from 10 m upwards also finely arenitic. A first arenitic bed (15 to 20 cm thick) occurs at around 11 m above the Schattwald Beds. The remaining part of the Tiefengraben Member, with the transition to the Breitenberg Member ("Liasbasiskalk" of ULRICH, 1960), is not well exposed. A naturally well exposed outcrop of this part of the section is found at Ochsentaljoch (750 m west of Kuhjoch).



Fig. 40. View to the West on Kuhjoch section with the main lithological Formations.

The exposed part of the Breitenberg Member consists at Kuhjoch (Fig. 42) of grey thin-bedded (glauconite-rich bioclastic packstone) limestones with thin black hard marl layers and a top bed (10 to 15 cm) that contains, in the middle and upper part, a condensed fauna of the *Calliphyllum* Zone, including a hardground layer enriched in ammonites partly preserved as limonitic moulds. At Kuhjoch and several other sections of the southern and northern flank of the Karwendel Syncline the next two or three limestone beds contain condensed ammonites of middle and late Hettangian age (KMENT, 2000; HILLEBRANDT & KMENT, 2009, 2011). At Kuhjoch follows above the *Calliphyllum* horizon a grey, sparry limestone (8 cm thick), a brownish, micritic limestone bed (10 cm thick), an ochre coloured, micritic limestone with grey clasts and *Alsatites* cf. *liasicus* of middle Hettangian age (= Enzesfeld limestone) (8 cm thick) and a brownish, sparry limestone (15 cm thick) with a limonitic crusts at the top and *Alpinoceras haueri* (marmoreum horizon) of late Hettangian age. On the western slope of Kuhjoch, a limonitic crust with concretions yielding reworked middle Hettangian ammonites (*Megastomoceras megastoma* and *Alsatites proaries*) was found. On the eastern slope, a loose rock of the Enzesfeld



Fig. 41. Section Kuhjoch East with "Golden Spike" at Triassic-Jurassic boundary.



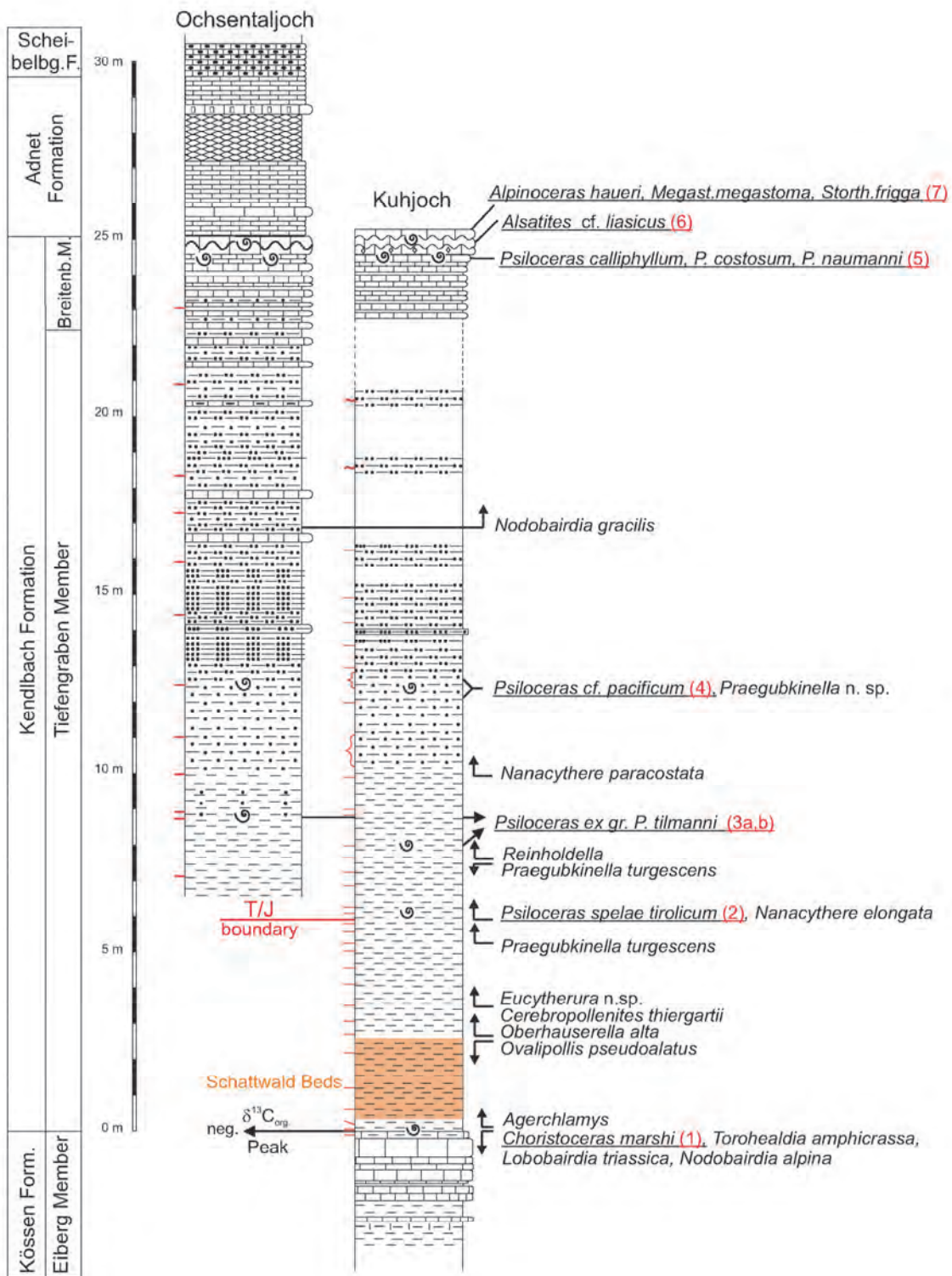


Fig. 42. First and last occurrences of biostratigraphic important fossils at GSSP Kuhjoch West (from HILLEBRANDT et al., 2013).

limestone (10 cm thick) contained middle Hettangian ammonites (e.g. *Megastomoceras megastoma* and *Storhoceras frigga*). The superimposed beds are nodular limestones of the Adnet formation with a Sinemurian age.

A broad spectrum of marine invertebrate groups is recorded, although brachiopods are rare. Macrofossils (Figs. 44, 45, 46) are represented by biostratigraphically (ammonites) as well as palaeoecologically important groups (bivalves, echinoderms). Microfossils (Figs. 44, 45, 46) constitute a major portion of the calcareous biomass except for the Schattwald Beds where only a depauperate foraminifer record is present. Ostracods are usually less frequent than foraminifera. Nannofossils are present in many samples, though coccoliths unfortunately are very rare and extremely small. Most samples were rich in well preserved palynomorphs which have a palynomorph colour of 1-2 on the thermal alteration scale (TAS) of BATTEN

(2002). The microfossil record across the Triassic–Jurassic boundary is characterised by significant quantitative changes in the terrestrial and marine components of the assemblages with a few notable palynostratigraphic events, which are very similar to those described from the Tiefengraben section in the eastern part of the Eiberg basin (KUERSCHNER et al., 2007).

At the Kuhjoch section no overprint is observable. Ammonites, bivalves and some calcareous foraminifers (in part hollow) are preserved with an aragonitic shell. There are absolutely no signs for regional or local metamorphism of the rocks (Kuhjoch, Hochalplgraben, Schlossgraben and also Tiefengraben and Kendlbach to the East). From the preservation of palynomorphs, notably the colour, it is evident that this material was never heated above about 50°C (see also KUERSCHNER et al., 2007); conodonts again show a low Conodont Alteration Index (CAI) 1 value. Carbon-isotopes of bulk sedimentary organic matter (Figs. 43, 47) have been studied (RUHL et al., 2009). In addition, compound-specific C-isotope measurements (n-alkanes) have been carried out (RUHL et al., 2011), as detailed mineralogical studies (PÁLFY & ZAJZON, 2012; ZAJZON et al., 2012).

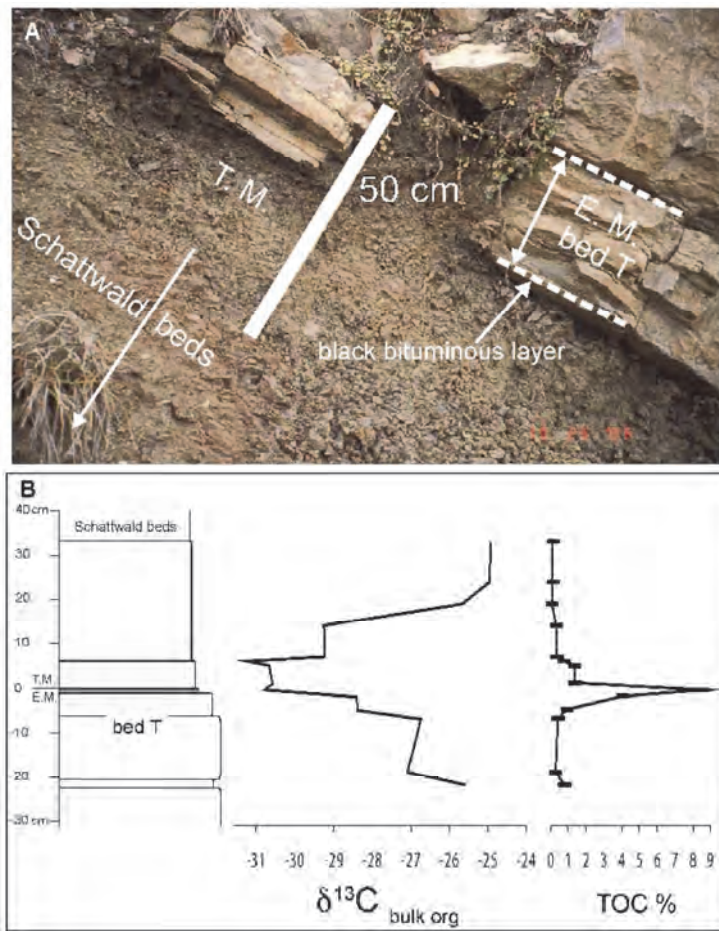


Fig. 43. A) Boundary between Eiberg (E.M.) and Tiefengraben members (T.M.) (Kuhjoch West section). Beds overturned; B)  $\delta^{13}\text{C}_{\text{org}}$  and TOC curves of the Eiberg – Tiefengraben members (Kuhjoch West section) (RUHL et al., 2010) (from HILLEBRANDT et al., 2013).



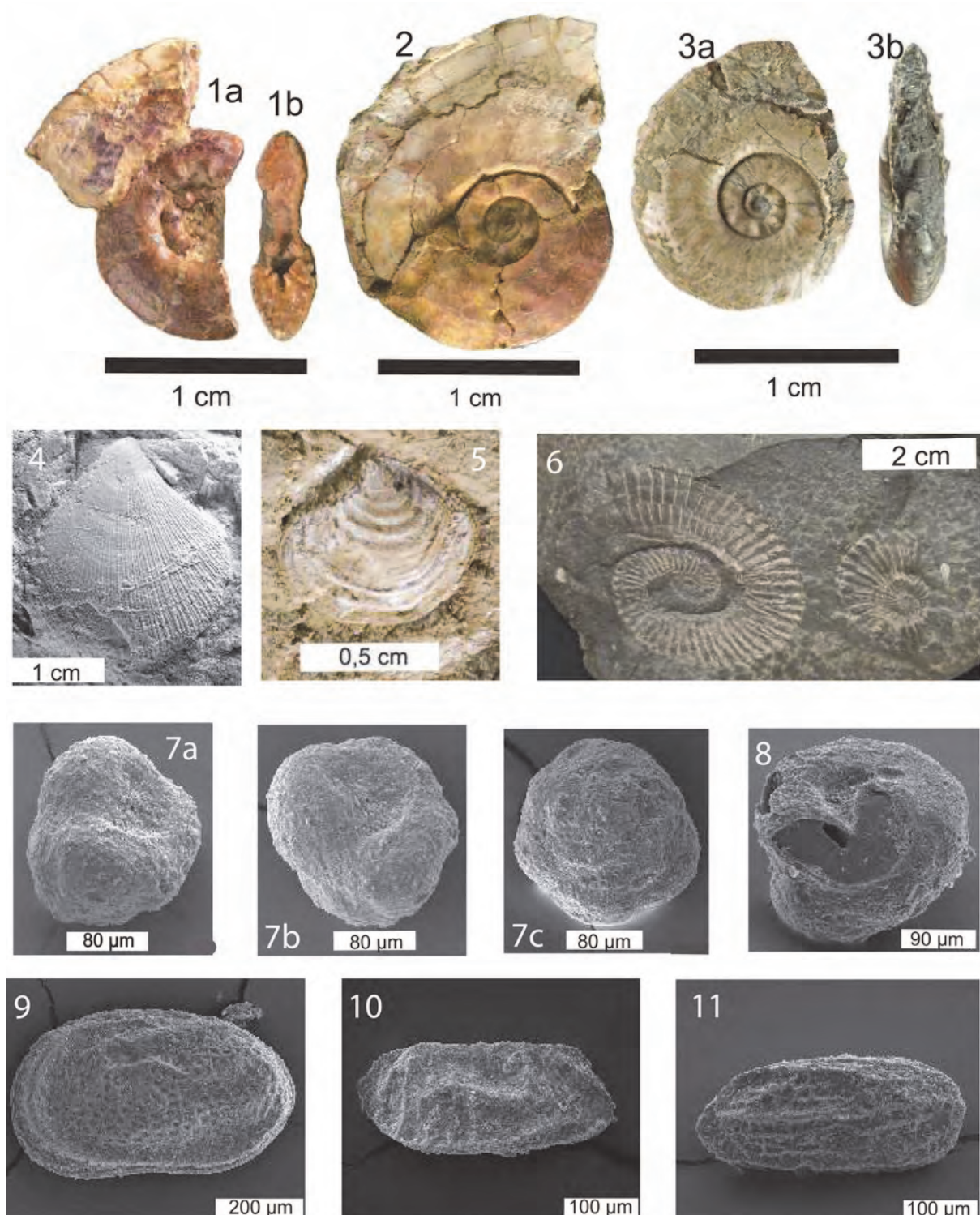


Fig. 44. Important guide fossils at the Triassic – Jurassic boundary of GSSP Kuhjoch. 1-3) *Psiloceras spelae tirolicum* HILLEBRANDT & KRZYSTYN, 1a,b, 2) Kuhjoch, 3) Hochalplgraben; 4) *Agerchlamys* sp., Hochalplgraben; 5) *Astarte* sp., Kuhjoch, *spelae* horizon; 6) *Choristoceras marshi* HAUER, Kuhjoch, top T bed; 7a-c) *Praegubkinella turgescens* FUCHS, Kuhjoch, *spelae* horizon; 8) ?*Reinholdella* sp., Kuhjoch, cf. *pacificum* horizon; 9) *Cytherelloidea buisensis* DONZE, lv, Kuhjoch, *spelae* horizon; 10) *Eucytherura sagitta* SWIFT, rv, Hochalplgraben, cf. *pacificum* horizon; 11) *Eucytherura* n.sp., lv, Kuhjoch, latest Rhaetian. rv = right valve, lv = left valve (from HILLEBRANDT et al., 2013).






Fig. 45. Fossil at Kuhjoch section (from HILLEBRANDT & KMENT, 2009).

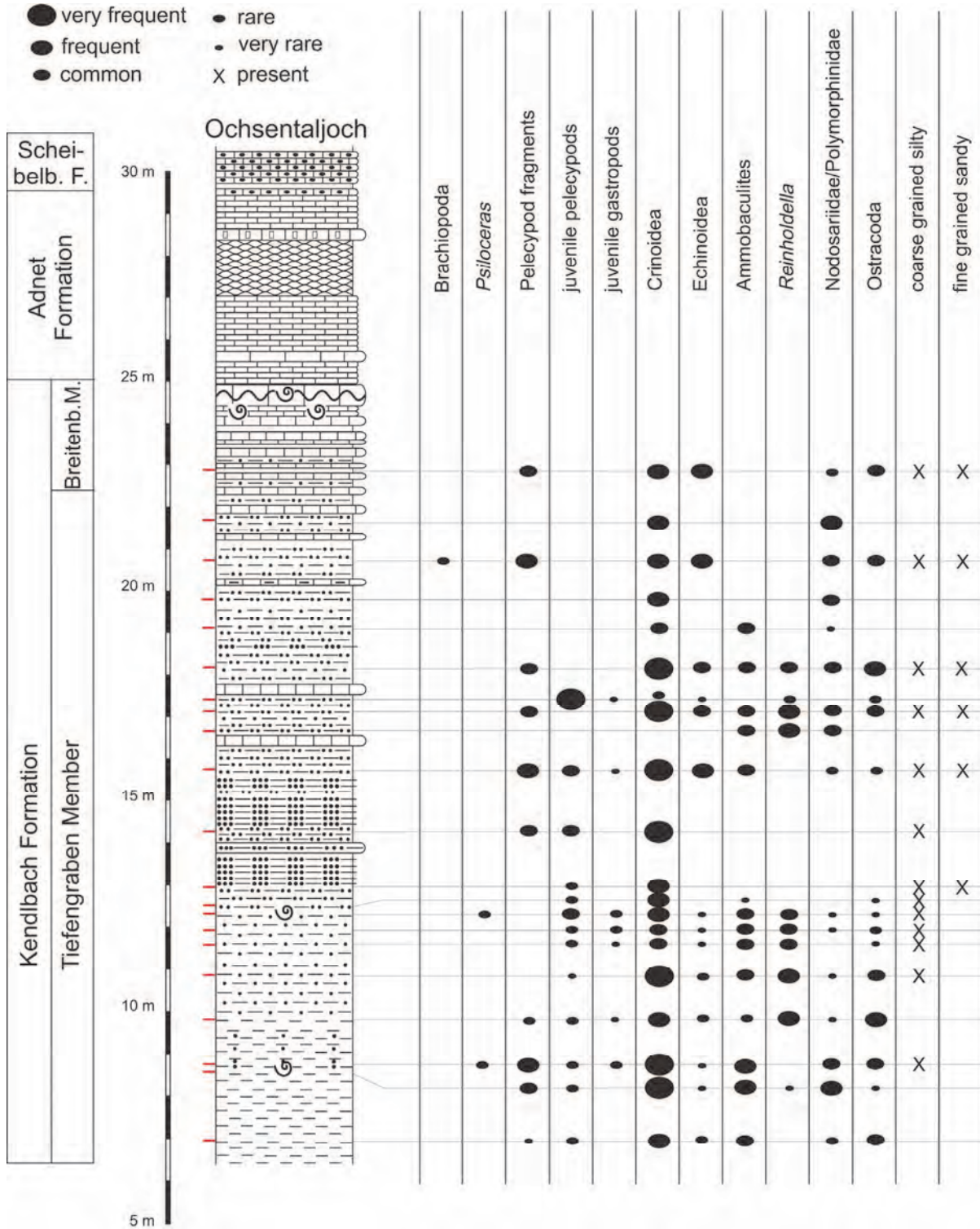


Fig. 46. Fossil at Ochsentäljoch section (from HILLEBRANDT & KMENT, 2009).

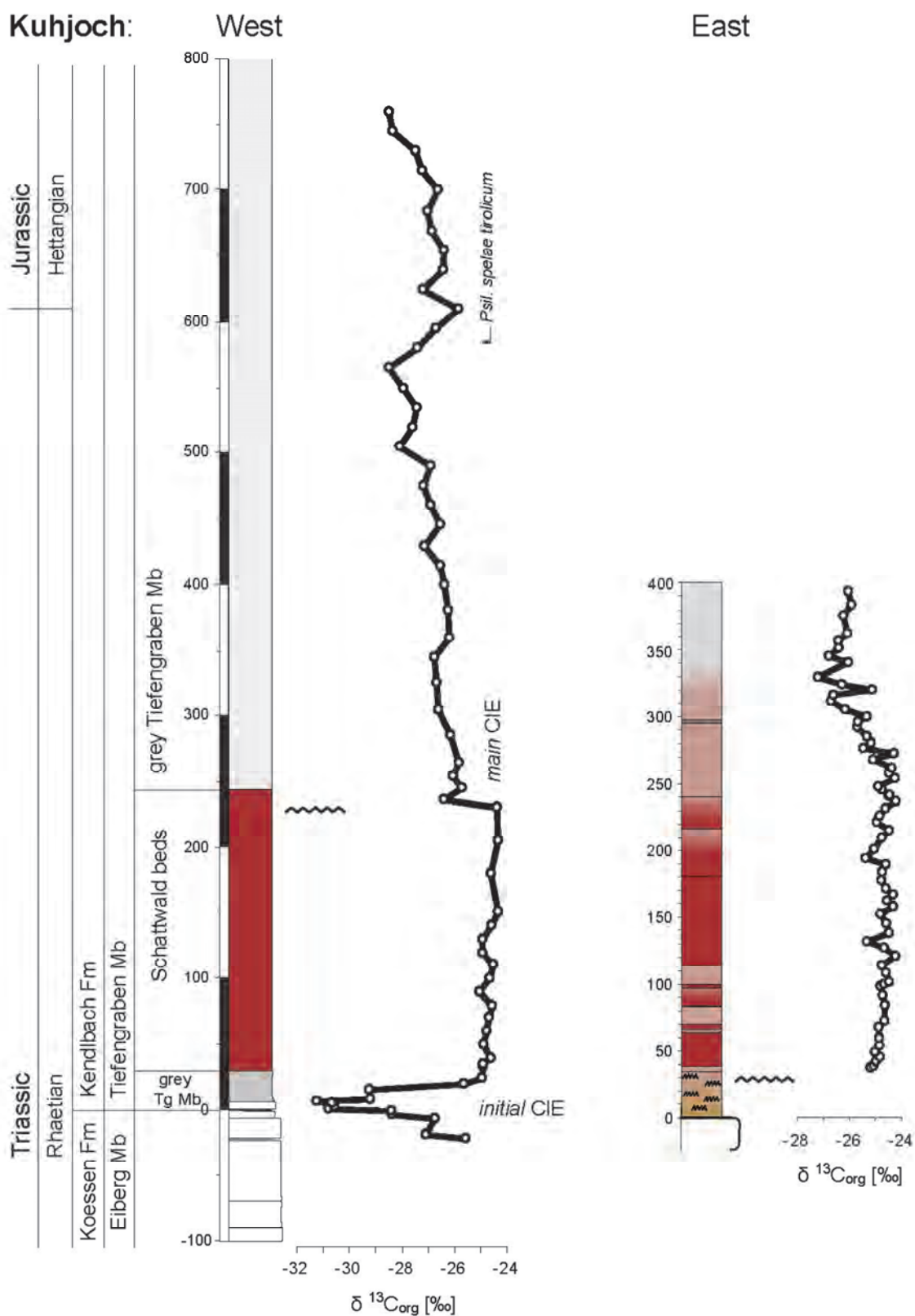


Fig. 47. Detailed C-isotope curves from the Kuhjoch West and the Kuhjoch East sections, data for Kuhjoch West are from RÜHL et al. (2009), data for Kuhjoch East are from HILLEBRANDT et al. (2013).



## Literature

- BATTEN, D.J. (2002): Palynofacies and petroleum potential. – In: JANSONIUS, J. & MCGREGOR, D.C. (eds): Palynology: Principles and Applications, **3**, 1065–1084, American Association of Stratigraphic Palynologists Foundation, Dallas.
- BERNECKER, M. (2005): Late Triassic reefs from the Northwest and South Tethys: distribution, setting, and biotic composition. – *Facies*, **51**, 442–453, Berlin.
- BERNECKER, M., FLÜGEL, E. & WEIDLICH, O. (1999): Response of Triassic reef coral communities to sea-level fluctuations, storms and sedimentation: Evidence from a spectacular outcrop (Adnet, Austria). – *Facies*, **40**, 229–280, Berlin.
- BITTNER, A. (1890): Die Brachiopoden der alpinen Trias. – *Abhandlungen der kaiserlich-königlichen geologischen Reichsanstalt*, **14**, 252, Wien.
- BLAU, J. & GRÜN, B. (1996): Sedimentologische Beobachtungen im Rot-Grau-Schnöll-Bruch (Hettangium/Sinemurium) von Adnet (Österreich). – *Giessener Geologischen Schriften*, **56**, 95–106, Giessen.
- BÖHM, F. (1986): Der Grimming: Geschichte einer Karbonatplattform von der Obertrias bis zum Dogger (Nördliche Kalkalpen, Steiermark). – *Facies*, **15**, 195–232, Berlin.
- BÖHM, F. (1992): Mikrofazies und Ablagerungsmilieu des Lias und Dogger der Nordöstlichen Kalkalpen. – *Erlanger Geologische Abhandlungen*, **121**, 57–217, Erlangen.
- BÖHM, F. (2003): Lithostratigraphy of the Adnet Group (Lower to Middle Jurassic, Salzburg, Austria). – In: PILLER, W.E. (ed.): *Stratigraphia Austriaca*, Schriftenreihe der Erdwissenschaftlichen Kommissionen der Österreichischen Akademie der Wissenschaft, **16**, 231–268, Wien.
- BÖHM, F. & BRACHERT, T.C. (1993): Deep-water Stromatolites and Frutexites Maslov from the Early and Middle Jurassic of S-Germany and Austria. – *Facies*, **28**, 145–168, Berlin.
- BÖHM, F., EBEL, O., KRYSZYN, L., LOBITZER, H., RAKÚS, M. & SIBLÍK, M. (1999): Fauna, Biostratigraphie und Sedimentologie des Hettang und Sinemur (Unterlias) von Adnet, Salzburg, Österreich). – *Abhandlungen der Geologischen Bundesanstalt*, **56**, 143–271, Wien.
- BOLZ, H. (1974): Die Zlambach-Schichten (alpine Obertrias) unter besonderer Berücksichtigung der Ostrakoden. 2. Zur Stratigraphie und Fazies der Zlambach-Schichten. – *Senckenbergische Lethaea*, **55**, 325–361, Frankfurt/Main.
- DECKER, K., FAUPL, R. & MÜLLER, A. (1987): Synorogenic Sedimentation on the Northern Calcareous Alps during the Early Cretaceous. – In: FLÜGEL, H.W. & FAUPL, P. (eds): *Geodynamics of the Eastern Alps*, 126–141, Wien (Deuticke).
- DECKER, K., PERESSON, H. & FAUPL, P. (1994): Die miozäne Tektonik der östlichen Kalkalpen: Kinematik, Paläospannungen und Deformationsaufteilung während der „lateralen Extrusion“ der Zentralalpen. – *Jahrbuch der Geologischen Bundesanstalt*, **137/1**, 5–18, Wien.
- DELECAT, S. (2005): Porifera-microbialites of the Lower Liassic (Northern Calcareous Alps) – Re-settlement strategies on submarine mounds of dead Rhaetian reefs by ancestral benthic communities. <http://webdoc.sub.gwdg.de/diss/2005/delecat/index.html> [Dissertation online].
- DIENER, C. (1926): Die Fossilagerstätten in den Hallstätter Kalken des Salzkammergutes. – *Sitzbericht der Österreichischen Akademie der Wissenschaften, mathematisch-naturwissenschaftliche Klasse, Abt. 1*, **135**, 73–101, Wien.
- DOMMARGUES, J.-L., MEISTER, C. & BÖHM, F. (1995): New data on Austroalpine Liassic ammonites from the Adnet quarries and adjacent areas (Salzburg, Northern Calcareous Alps). – *Jahrbuch der Geologischen Bundesanstalt*, **138**, 161–205, Wien.
- ENOS, P. & SAMANKASSOU, E. (1998): Lofer Cyclothems Revisited (Late Triassic, Northern Calcareous Alps). – *Facies*, **38**, 207–228, Berlin.

- FAUPL, P. & TOLLMANN, A. (1979): Die Rossfeldschichten: Ein Beispiel für Sedimentation im Bereich einer tektonisch aktiven Tiefseerinne aus der kalkalpinen Unterkreide. – *Geologische Rundschau*, **68**, 93–120, Stuttgart.
- FISCHER, A.G. (1964): The Lofer Cyclothems of the Alpine Triassic. – *Kansas State Geological Survey Bulletin*, **169**, 107–149, Kansas.
- FLÜGEL, E. (1962): Untersuchungen im obertriadische Riff des Gosaukammes (Dachsteingebiet, Oberösterreich), III. Zur Mikrofazies der Zlambach-Schichten am W-Ende des Gosaukammes. – *Verhandlungen der Geologischen Bundesanstalt*, **1962/1**, 138–146, Wien.
- FLÜGEL, E. (1981): Paleoecology and facies of Upper Triassic Reefs in the Northern Calcareous Alps. – *Society of Economic Paleontologists and Mineralogists, Special Publication*, **30**, 291–359, Los Angeles.
- FLÜGEL, E. & BERNECKER, M. (1996): Upper Triassic Reefs of the Southern Tethyan Margin (Oman). – In: REITNER, J., NEUWEILER, F. & GUNKEL, F. (eds): *Global and Regional Controls on Biogenic Sedimentation. I. Reef Evolution. Research Reports, Göttinger Arbeiten zur Geologie und Paläontologie*, Sdb. **2**, 273–277, Göttingen.
- FLÜGEL, E. & SENOWBARI-DARYAN, B. (1996): Evolution of Triassic Reef Biota: State of the Art. – In: REITNER, J., NEUWEILER, F. & GUNKEL, F. (eds): *Global and Regional Controls on Biogenic Sedimentation. I. Reef Evolution. Research Reports, Göttinger Arbeiten zur Geologie und Paläontologie*, Sdb. **2**, 285–294, Göttingen.
- FLÜGEL, E., LOBITZER, H. & SCHÄFER, P. (1975): Mesozoic shallow- and deeper-water facies in the Northern Limestone Alps. – In: FLÜGEL, E. (ed.): *International Symposium on fossil Algae, Guidebook*, **93**, 140, Erlangen.
- FLÜGEL, E., KIESSLING, W. & GOLONKA, J. (1996): Phanerozoic Reef Patterns: Data Survey, Distribution Maps and Interpretation. – In: REITNER, J., NEUWEILER, F. & GUNKEL, F. (eds): *Global and Regional Controls on Biogenic Sedimentation. I. Reef Evolution. Research Reports, Göttinger Arbeiten zur Geologie und Paläontologie*, Sdb. **2**, 391–396, Göttingen.
- FRECH, F. (1890): Die Korallen der Trias. - I. Die Korallen der juvavischen Triasprovinz. – *Paläontographica*, **37**, 1–116, Stuttgart.
- FRISCH, W., KUHLEMANN, J., DUNKL, I. & BRÜGEL, A. (1998): Palinspastic reconstruction and topographic evolution of the Eastern Alps during late Tertiary tectonic extrusion. – *Tectonophysics*, **297**, 1–15, Amsterdam.
- GALLET, Y., KRYSZYN, L., MARCOUX, J. & BESSE, J. (2007): New constraints on the End-Triassic (Upper Norian–Rhaetian) magnetostratigraphy. – *Earth and Planetary Science Letters*, **255/3-4**, 458–470, Amsterdam.
- GARDIN, S., KRYSZYN, L., RICHOSZ, S., BARTOLINI, A. & GALBRUN, B. (2012): Where and when the earliest coccolithophores? – *Lethaia*, **45**, 507–523, Oslo.
- GAWLICK, H.-J. & MISSONI, S. (2015): Middle Triassic radiolarite pebbles in the Middle Jurassic Hallstatt Mélange of the Eastern Alps: implications for Triassic–Jurassic geodynamic and paleogeographic reconstructions of the western Tethyan realm. – *Facies*, **61(3)**, 13, Berlin.
- GAWLICK, H.-J., KRYSZYN, L. & LEIN, R. (1994): Conodont colour alteration indices: Palaeotemperatures and metamorphism in the Northern Calcareous Alps - a general view. – *Geologische Rundschau*, **83**, 660–664, Stuttgart.
- GOLDHAMMER, R.K., DUNN, P.A. & HARDIE, L.A. (1990): Depositional cycles, composite sea-level changes, cycle stacking patterns, and the hierarchy of stratigraphic forcing: examples from Alpine Triassic platform carbonates. – *Geological Society of America Bulletin*, **102**, 535–562, Boulder.
- GOLEBIOWSKI, R. (1989): Stratigraphie und Biofazies der Kössener Formation (Obertrias, Nördliche Kalkalpen). Ph.D. Thesis (unpublished), University of Vienna, Vienna.
- GOLEBIOWSKI, R. (1990): Facial and faunistic changes from Triassic to Jurassic in the Northern Calcareous Alps. – *Cahiers de l'Université Catholique de Lyon. Série Sciences*, **3**, 175–184, Lyon.

- GOLEBIEWSKI, R. (1991): Becken und Riffe der alpinen Obertrias – Lithostratigraphie und Biofazies der Kössener Formation. – In: NAGEL, D. & RABEDER, G. (eds): Exkursionen im Jungpaläozoikum und Mesozoikum Österreichs, 79–119, Wien (Österreichische Paläontologische Gesellschaft).
- GREENE, S.E., MARTINDALE, R.C., RITTERBUSH, K.A., BOTTJER, D.J., CORSETTI, F.A. & BERELSON, W.M. (2012): Recognising ocean acidification in deep time: An evaluation of the evidence for acidification across the Triassic-Jurassic boundary. – *Earth Science Reviews*, **113**, 72–93, Amsterdam.
- HAAS, J. (1994): Lofer cycles of the Upper Triassic Dachstein platform in the Transdanubian Mid-Mountains, Hungary. – *Special Publication of the International Association of Sedimentologist*, **19**, 303–322, Oxford.
- HAAS, J. (2008): Characteristic features of the Lofer cyclicity on the Dachstein Plateau (Austria). – *Berichte der Geologischen Bundesanstalt*, **76**, 99–110, Wien.
- HAAS, J., LOBITZER, H. & MONOSTORI, M. (2007): Characteristics of the Lofer cyclicity in the type locality of the Dachstein Limestone (Dachsteinplateau, Austria). – *Facies*, **53**, 113–126, Berlin.
- HAAS, J., PIROS, O., GÖRÖG, Á. & LOBITZER, H. (2009): Paleokarst phenomena and peritidal beds in the cyclic Dachstein limestone on the Dachstein Plateau (Northern Calcareous Alps, Upper Austria). – *Jahrbuch der Geologischen Bundesanstalt*, **149**, 7–21, Wien.
- HAAS, J., PIROS, O., BUDAI, T., GÖRÖG, A., MANDL, G.W. & LOBITZER, H. (2010): Transition Between the Massive Reef-Backreef and Cyclic Lagoon Facies of the Dachstein Limestone in the Southern Part of the Dachstein Plateau, Northern Calcareous Alps, Upper Austria und Styria. – *Abhandlungen der Geologischen Bundesanstalt*, **65**, 35–56, Wien.
- HALLAM, A. & GOODFELLOW, W.D. (1990): Facies and geochemical evidence bearing on the end-Triassic disappearance of the Alpine reef ecosystem. – *Historical Biology*, **4**, 131–138, Amsterdam.
- HILLEBRANDT, A.V. & KMENT, K. (2009): Die Trias/Jura-Grenze und der Jura in der Karwendelmulde und dem Bayerischen Synklinorium: Exkursionsführer. Deutsche Stratigraphische Kommission – Subkommission für Jurastratigraphie, 45 pp.
- HILLEBRANDT, A.V. & KMENT, K. (2011): Lithologie und Biostratigraphie des Hettangium im Karwendelgebirge. – In: GRUBER, A. (ed.): Arbeitstagung 2011 der Geologischen Bundesanstalt Blatt Achenkirch, 17–38, Wien.
- HILLEBRANDT, A.V. & KRYSZYN, L. (2009): On the oldest Jurassic ammonites of Europe (Northern Calcareous Alps, Austria) and their global significance. – *Neues Jahrbuch für Geologie und Paläontologie*, **253**, 163–195, Stuttgart.
- HILLEBRANDT, A.V., KRYSZYN, L., KÜRSCHNER, W.M., BONIS, N.R., RUHL, M., RICHOSZ, S., URLICHS, M., BOWN, P.R., KMENT, K., MCROBERTS, CH., SIMMS, M. & TOMASOVYCH, A. (2013): The Global Stratotype Sections and Point (GSSP) for the base of the Jurassic Period at Kuhjoch (Karwendel Mountains, Northern Calcareous Alps, Tyrol, Austria). – *Episodes*, **36**, 162–198, Ottawa.
- HORNUNG, T. (2007): The "Carnian Crisis" in the Tethys realm: multistratigraphic studies and paleoclimates constraints. PhD-Thesis, 233 p., 1 CD, Universität Innsbruck.
- HORNUNG, T., KRYSZYN, L. & BRANDNER, R. (2007): A Tethys-wide mid-Carnian (Upper Triassic) carbonate productivity decline: Evidence for the Alpine Reingraben Event from Spiti (Indian Himalaya)? – *Journal of Asian Earth Sciences*, **30/2**, 285–302, Amsterdam.
- KAUFMANN, B. (2009): The Steinplatte complex (Late Triassic, Northern Calcareous Alps, Austria) - subsidence-controlled development of a carbonate-platform-to-intrashelf-basin-transition. – *Acta Geologica Polonica*, **59/3**, 341–357, Warszawa.
- KENTER, J.A.M. & SCHLAGER, W. (2009): Slope angle and basin depth of the Triassic Platform-Basin Transition at the Gosaukamm, Austria. – *Austrian Journal of Earth Sciences*, **102**, 15–22, Wien.
- KIESLINGER, A. (1964): Die nutzbaren Gesteine Salzburgs. 436 p., Salzburg (Berglandbuch).
- KITTL, E. (1912): Halobiidae und Monotidae der Trias. 225 p., HORNÝANSZKY, V. (ed.), Budapest.



- KMENT, K. (2000): Frühe liassische Ammoniten aus der Gegend um Hinterriß im Karwendelgebirge (Tirol) und dem Mangfallgebirge bei Rottach-Egern (Bayern). – *Jahrbuch der Geologischen Bundesanstalt*, **142**, 81–218, Wien.
- KOKEN, E. (1897): Die Gastropoden der Trias um Hallstatt. – *Abhandlungen der kaiserlich-königlichen geologischen Reichsanstalt*, **17**, 1–112, Wien.
- KOZUR, H. (1991): The evolution of the Meliata-Hallstatt ocean and its significance for the early evolution of the Eastern Alps and Western Carpathians. – *Palaeogeography, Palaeoclimatology, Palaeoecology*, **87**, 109–135, Amsterdam.
- KOZUR, H. & MOSTLER, H. (1992): Erster paläontologischer Nachweis von Meliaticum und Südrudabanyaicum in den Nördlichen Kalkalpen (Österreich) und ihre Beziehungen zu den Abfolgen in den Westkarpaten. – *Geologische und Paläontologische Mitteilungen Innsbruck*, **18**, 87–129, Innsbruck.
- KRAINER, K. & MOSTLER, H. (1997): Die Lias-Beckenentwicklung der Unkener Synklinale (Nördliche Kalkalpen, Salzburg) unter besonderer Berücksichtigung der Scheibelberg Formation. – *Geologisch-Paläontologische Mitteilungen Innsbruck*, **22**, 1–41, Innsbruck.
- KRALIK, M., KRUMM, H. & SCHRAMM, J.M. (1987): Low Grade and Very Low Grade Metamorphism in the Northern Calcareous Alps and in the Greywacke Zone. Illite-Crystallinity Datas and Isotypic Ages. – In: FLÜGEL, H. & FAUPL, P. (eds): *Geodynamics of the Eastern Alps*, 164–178, Wien (Deuticke).
- KRISTAN-TOLLMANN, E. (1964): Die Foraminiferen aus rhätischen Zlambachmergeln der Fischerwiese bei Aussee, Salzkammergut. – *Jahrbuch der Geologischen Bundesanstalt, Sonderband* **10**, 1–189, Wien.
- KRÖLL, A., GNOJEK, I., HEINZ, H., JIRICEK, R., MEURERS, B., SEIBERL, W., STEINHAUSER, P., WESSELY, G. & ZYCH, D. (1993): *Wiener Becken und angrenzende Gebiete*. – *Geologische Themenkarten der Republik Österreich 1:200000 mit Erläuterungen*, 22 p., Geologische Bundesanstalt, Wien.
- KRYSTYN, L. (1971): Stratigraphie, Fauna und Fazies der Klaus Schichten (Aalenium-Oxford) in den Nördlichen Kalkalpen. – *Verhandlungen der Geologischen Bundesanstalt*, **1971/3**, 486–509, Wien.
- KRYSTYN, L. (1980): Triassic conodont localities of the Salzkammergut Region. – *Abhandlungen der Geologischen Bundesanstalt*, **35**, 61–98, Wien.
- KRYSTYN, L. (1991): Die Fossilagerstätten der alpinen Trias. – In: NAGEL, D. & RABEDER, G. (eds): *Exkursionen im Jungpalaäozoikum und Mesozoikum Österreichs*, 23–78, Wien (Österreichische Paläontologische Gesellschaft).
- KRYSTYN, L., SCHÄFFER, G. & SCHLAGER, W. (1971): Über die Fossilagerstätten in den triassischen Hallstätter Kalken der Ostalpen. – *Neues Jahrbuch für Geologie und Paläontologie Abhandlungen*, **137**, 284–304, Stuttgart.
- KRYSTYN, L., BÖHM, F., KUERSCHNER, W.M. & DELECAT, S. (2005): The Triassic–Jurassic boundary in the Northern Calcareous Alps. – In: PÁLFY, J., OZSVÁRT, P. (eds): *Program, Abstracts and Field Guide*.) 5th Field Workshop of IGCP 458 Project (Tata and Hallein, September 2005), A1–A37.
- KRYSTYN, L., RICHOSZ, S., GALLET, Y., BOUQUEREL, H., KÜRSCHNER, W.M. & SPÖTL, C. (2007a): Updated bio- and magnetostratigraphy from Steinbergkogel (Austria), candidate GSSP for the base of the Rhaetian stage. – *Albertiana*, **36**, 164–173, Utrecht.
- KRYSTYN, L., BOUQUEREL, H., KUERSCHNER, W.M., RICHOSZ, S. & GALLET, Y. (2007b): Proposal for a candidate GSSP for the base of the Rhaetian stage. – *New Mexico Museum of Natural History and Science, Bulletin*, **41**, 189–199, New Mexico.
- KRYSTYN, L., MANDL, G.W. & SCHAUER, M. (2009): Growth and termination of the Upper Triassic platform margin of the Dachstein area (Northern Calcareous Alps, Austria). – *Austrian Journal of Earth Sciences*, **102**, 23–33, Wien.
- KUERSCHNER, W.M., BONIS, N.R. & KRYSTYN, L. (2007): Carbon-Isotope stratigraphy of the Triassic – Jurassic transition in the Tiefengraben section, Northern Calcareous Alps. – *Palaeogeography, Palaeoclimatology, Palaeoecology*, **244**, 257–280, Amsterdam.

- KUSS, J. (1983): Faziesentwicklung in proximale Intraplattform-Becken: Sedimentation, Palökologie und Geochemie der Kössener Schichten (Ober-Trias, Nördliche Kalkalpen). – *Facies*, **9**, 61–172, Erlangen.
- LEIN, R. (1987): Evolution of the Northern Calcareous Alps during Triassic times. – In: FLÜGEL, H. & FAUPL, P. (eds): *Geodynamics of the Eastern Alps*, 85–102, Wien (Deuticke).
- LINZER, H.-G., RATSCHBACHER, L. & FRISCH, W. (1995): Transpressional collision structures in the upper crust: the fold-thrust belt of the Northern Calcareous Alps. – *Tectonophysics*, **242**, 41–61, Amsterdam.
- MANDL, G.W. (1984): Zur Trias des Hallstätter Faziesraumes – ein Modell am Beispiel Salzkammergut (Nördliche Kalkalpen, Österreich). – *Mitteilungen der Gesellschaft der Geologie- und Bergbaustudenten Österreichs*, **30/31**, 133–176, Wien.
- MANDL, G.W. (1996): Zur Geologie des Ödenhof-Fensters (Nördliche Kalkalpen, Österreich). – *Jahrbuch der Geologischen Bundesanstalt*, **139/4**, 473–495, Wien.
- MANDL, G.W. (2000): The Alpine sector of the Tethyan shelf - Examples of Triassic to Jurassic sedimentation and deformation from the Northern Calcareous Alps. – *Mitteilungen der Österreichischen Geologischen Gesellschaft*, **92**(1999), 61–78, Wien.
- MANDL, G.W. (2001): Geologie der Dachsteinregion. – *Archiv für Lagerstättenforschung*, **21**, 13–37, Wien (Geologische Bundesanstalt).
- MANDL, G.W. & ONDREJICKOVA, A. (1991): Über eine triadische Tiefwasserfazies (Radiolarite, Tonschiefer) in den Nördlichen Kalkalpen - ein Vorbericht. – *Jahrbuch der Geologischen Bundesanstalt*, **133/2**, 309–318, Wien.
- MANDL, G.W. & ONDREJICKOVA, A. (1993): Radiolarien und Conodonten aus dem Meliatikum im Ostabschnitt der Nördlichen Kalkalpen (Österreich). – *Jahrbuch der Geologischen Bundesanstalt*, **136/4**, 841–871, Wien.
- MARCOUX, J., BAUD, A., RICOU, L.E., GAETANI, M., KRYSSTYN, L., BELLION, Y., GUIRAUD, R., BESSE, J., GALLET, Y., JAILLARD, E., MOREAU, C. & THEVENIAUL, H. (1993): Late Norian (212-234 Ma). – In: DERCOURT, J., RICOU, L.E. & VRIELYNCK, B. (eds): *Atlas Tethys, Palaeoenvironmental maps, explanatory notes*, 21–34, Paris (Gauthier-Villards).
- MARTINDALE, R.C., KRYSSTYN, L., BOTTJER, D.J., CORSETTI, F.A., SENOWBARI-DARYAN, B. & MARTINI, R. (2013): Depth transect of an Upper Triassic (Rhaetian) reef from Gosau, Austria: Microfacies and community ecology. – *Palaeogeography, Palaeoclimatology, Palaeoecology*, **376**, 1–21, Amsterdam.
- MARTINDALE R.C., KRYSSTYN, L., CORSETTI, F.A. & BOTTJER, D.J. (2014): From fore reef to lagoon: evolution of the Upper Triassic Dachstein carbonate platform on the Tennengebirge (Salzburg, Austria). – *Palaios*, **28**(11–12), 755–770, Lawrence.
- MARZOLI, A., JOURDAN, F., PUFFER, J.H., CUPPONE, T., TANNER, L.H., WEEMS, R.E., BERTRAND, H., CIRILLI, S., BELLINI, G. & DE MIN, A. (2011): Timing and duration of the Central Atlantic magmatic province in the Newark and Culpeper basins, eastern U.S.A. – *Lithos*, **122**, 175–188, Amsterdam.
- MATZNER, CH. (1986): Die Zlambach-Schichten (Rhät) in den Nördlichen Kalkalpen. Eine Plattform-Hang-Beckenentwicklung mit allochthoner Karbonatsedimentation. – *Facies*, **14**, 1–104, Berlin.
- MAZZULLO, S.J., BISCHOFF, W.D. & LOBITZER, H. (1990): Diagenesis of radiaxial fibrous calcites in a subunconformity, shallow-burial setting: Upper Triassic and Liassic. Northern Calcareous Alps, Austria. – *Sedimentology*, **37**, 407–425, Oxford.
- MCROBERTS, C.A., KRYSSTYN, L. & SHEA, A. (2008): Rhaetian (Late Triassic) Monotis (Bivalvia: Pectinacea) from the Northern Calcareous Alps (Austria) and the end-Norian crisis in pelagic faunas. – *Journal of Paleontology*, **51**, 721–735, Tulsa.
- MOJSISOVICS, E.V. (1873, 1875, 1902): Das Gebirge um Hallstatt. Die Mollusken-Faunen der Zlambach- und Hallstätter Schichten; Suppl.: Die Cephalopoden der Hallstätter Kalke. – *Abhandlungen der Geologischen Reichsanstalt*, **6**: H1(1873), H2(1875), Suppl.(1902), Wien.
- MOSHER, L.C. (1968): Triassic conodonts from western North America and Europe and their correlation. – *Journal of Paleontology*, **42/4**, 895–946, Tulsa.

- MOSTLER, H. (1978): Ein Beitrag zur Mikrofauna der Pötschenkalke an der Typlokalität unter besonderer Berücksichtigung der Poriferenspiculae. – Geologisch-Paläontologische Mitteilungen Innsbruck **7**: 1–28, Innsbruck.
- MOSTLER, H. (1990): Hexactinellide Poriferen aus pelagischen Kieselkalken (Unterer Lias, Nördliche Kalkalpen). – Geologisch-Paläontologische Mitteilungen Innsbruck, **17**, 143–178, Innsbruck.
- MUELLER, S., KRYSSTYN, L. & KÜRSCHNER, W.M. (2015, in press): Climate variability during the Carnian Pluvial Phase – a quantitative palynological study of the Carnian sedimentary succession at Lunz am See, Northern Calcareous Alps, Austria. – *Palaeogeography, Palaeoclimatology, Palaeoecology*.
- PÁLFY, J. & ZAJZON, N. (2012): Environmental changes across the Triassic–Jurassic boundary and coeval volcanism inferred from elemental geochemistry and mineralogy in the Kendlbachgraben section (Northern Calcareous Alps, Austria). – *Earth and Planetary Science Letters*, **335-336**, 121–134, Amsterdam.
- PILLER, W. (1981): Upper Triassic (Norian-Rhaetian) Basinal Facies. – In: FLÜGEL, E. (ed.): *Guide book, International Symposium on Triassic Reefs*, 185–206, Berlin.
- REIJMER, J.J.G. (1991): Sea level and sedimentation on the flanks of carbonate platforms. – Dissertation of the Geological Institute, Amsterdam University, 162 p., Amsterdam.
- REINHOLD, C. & KAUFMANN, B. (2010): Sea-level changes as controlling factor of early diagenesis: the reefal limestones of Adnet (Late Triassic, Northern Calcareous Alps, Austria). – *Facies*, **56/2**, 213–248, Berlin.
- RICHOZ, S., KRYSSTYN, L., HILLEBRANDT, A.V., MARTINDALE, R. (2012): End Triassic crisis events recorded in platform and basin of the Austrian Alps. The Triassic/Jurassic and Norian/Rhaetian evolution. – *Journal of Alpine Geology*, **54**, 323–377, Wien.
- RONIEWICZ, E. (1989): Triassic Sceractinian Corals of the Zlambach Beds, Northern Calcareous Alps, Austria. – *Denkschriften der Österreichischen Akademie der Wissenschaften, mathematisch-naturwissenschaftliche Klasse*, **126**, 152 p., Wien.
- RONIEWICZ, E. (1995): Upper Triassic Solitary Corals from the Gosaukamm and other North Alpine Regions. – *Sitzbericht der Österreichischen Akademie der Wissenschaften, mathematisch-naturwissenschaftliche Klasse, Abt. 1*, **202**, 3–41, Wien.
- RUHL, M., KÜRSCHNER, W.M. & KRYSSTYN, L. (2009): Triassic-Jurassic organic carbon isotope stratigraphy of key sections in the western Tethys realm (Austria). – *Earth and Planetary Science Letters*, **281**, 169–187, Amsterdam.
- RUHL, M., VELD, H. & KÜRSCHNER, W.M. (2010): Sedimentary organic matter characterization of the Triassic-Jurassic boundary GSSP at Kuhjoch (Austria) – *Earth and Planetary Science Letters*, **292**, 17–26, Amsterdam.
- RUHL, M., BONIS, N.R., REICHART, G.J., SINNINGHE-DAMSTE, J.S. & KÜRSCHNER, W.M. (2011): Atmospheric carbon injection linked to end-Triassic mass extinction. – *Science* **333**: 430–434, Washington.
- SANDER, B. (1936): Beiträge zur Kenntnis der Ablagerungsgefüge (rhythmische Kalke und Dolomite aus der Trias). – *Tschermaks Mineralogische und Petrographische Mitteilungen*, **48**, 27–139, Leipzig.
- SATTERLEY, A.K. (1994): Sedimentology of the Upper Triassic Reef Complex at the Hochkönig Massif. – *Facies*, **30**, 119–150, Berlin.
- SAUER, R., SEIFERT, P & WESSELY, G. (1992): Guidebook to Excursions in the Vienna Basin and the Adjacent Alpine-Carpathian Thrustbelt in Austria. – *Mitteilungen der Österreichischen Geologischen Gesellschaft*, **85**, 1–264, Wien.
- SCHÄFER, P. (1979): Fazielle Entwicklung und palökologische Zonierung zweier obertriadischer Riffstrukturen in den Nördlichen Kalkalpen („Oberrhät“-Riff-Kalke, Salzburg). – *Facies*, **1**, 3–245, Berlin.
- SCHLAGER, W. (1969): Das Zusammenwirken von Sedimentation und Bruchtektonik in den triadischen Hallstätterkalken der Ostalpen. – *Geologische Rundschau*, **59/1**, 289–308, Stuttgart.
- SCHWARZACHER, W. (2005): The stratification and cyclicity of the Dachstein Limestone in Lofer, Leogang and Steinernes Meer (Northern Calcareous Alps, Austria). – *Sedimentary Geology*, **181**, 93–106, Amsterdam.



- SPENGLER, E. (1919): Die Gebirgsgruppe des Plassen und des Hallstätter Salzberges im Salzkammergut. – Jahrbuch der Geologischen Bundesanstalt, **68**, 285–474, Wien.
- STAMPFLI, G.M. & BOREL, G.D. (2002): A plate tectonic model for the Paleozoic and Mesozoic constrained by dynamic plate boundaries and restored synthetic oceanic isochrons. – Earth and Planetary Science Letters, **196**, 17–33, Amsterdam.
- STANTON, R.J.JR. (2006): Nutrient models for the development and location of ancient reefs. – Geo.Alp, **3**, 191–206, Innsbruck.
- STANTON, R.J.JR. & FLÜGEL, E. (1989): Problems with Reef Models: The Late Triassic Steinplatte "Reef" (Northern Alps, Salzburg/Tyrol, Austria). – Facies, **20**, 1–138, Berlin.
- STANTON, R.J.JR. & FLÜGEL, E. (1995): An accretionally distally steepened ramp at an intrashelf basin: an alternative explanation for the Upper Triassic Steinplatte "reef" (Northern Calcareous Alps, Austria). – Sedimentary Geology, **95**, 269–286, Amsterdam.
- TATZREITER, F. (1985): Zur Stellung der *Himavatites columbianus* Zone (höheres Mittelnor) in der Tethys. – Schriftenreihe der Erdwissenschaften Kommission der Österreichischen Akademie der Wissenschaft, **4**, 105–139, Wien.
- TOLLMANN, A. & KRISTAN-TOLLMANN, E. (1970): Geologische und mikropaläontologische Untersuchungen im Westabschnitt der Hallstätter Zone in den Ostalpen. – Geologica et Palaeontologica, **4**, 87–145, Marburg.
- TURNSEK, D., DOLENEC, T., SIBLIK, M., OGORELEC, B., EBLI O., & LOBITZER, H. (1999): Contributions to the Fauna (Corals, Brachiopods) and Stable Isotopes of the Late Triassic Steinplatte Reef/Basin-Complex, Northern Calcareous Alps, Austria. – Abhandlungen der Geologischen Bundesanstalt, **56/2**, 121–140, Wien.
- ULRICH, R. (1960): Die Entwicklung der ostalpinen Juraformation im Vorkarwendel zwischen Mittenwald und Achensee. – Geologica Bavarica, **41**, 99–151, München.
- URLICHS, M. (1972): Ostracoden aus den Kössener Schichten und ihre Abhängigkeit von der Ökologie. – Mitteilungen der Gesellschaft der Geologie- und Bergbaustudenten, **21**, 661–710, Wien.
- VON EYNATTEN, H. & GAUPP, R. (1999): Provenance of Cretaceous synorogenic sandstones in the Eastern Alps: constraints from framework petrography, heavy mineral analysis and mineral chemistry. – Sedimentary Geology, **124**, 81–111, Amsterdam.
- WAGREICH, M. & FAUPL, P. (1994): Paleogeography and geodynamic evolution of the Gosau Group of the Northern Calcareous Alps (Late Cretaceous, Eastern Alps, Austria). – Palaeogeography, Palaeoclimatology, Palaeoecology, **110**, 235–254, Amsterdam.
- WURM, D. (1982): Mikrofazies, Paläontologie und Palökologie der Dachsteinriffkalke (Nor) des Gosaukammes, Österreich. – Facies, **6**, 203–296, Berlin.
- ZAJZON, N., KRISTÁLY, F., PÁLFY, J., NÉMETH, T. (2012): Detailed clay mineralogy of the Triassic–Jurassic boundary section at Kendlbachgraben (Northern Calcareous Alps, Austria). – Clay Mineralogy, **47**, 177–189, Prag.
- ZANKL, H. (1969): Der Hohe Göll. Aufbau und Lebensbild eines Dachsteinkalk-Riffes in der Obertrias der nördlichen Kalkalpen. – Abhandlungen der Senckenberger naturforschenden Gesellschaft, **519**, 1–123, Frankfurt/Main.
- ZANKL, H. (1971): Upper Triassic Carbonate Facies in the Northern Limestone Alps. – In: MÜLLER, G. (ed.): Sedimentology of Parts of Central Europe, Guidebook, 147–185, Frankfurt/Main.
- ZAPFE, H. (1962): Untersuchungen im obertriadischen Riff des Gosaukammes (Dachsteingebiet, Oberösterreich). IV. Bisher im Riffkalk des Gosaukammes aufgesammelte Makrofossilien etc. – Verhandlungen der Geologischen Bundesanstalt, **1962**, 346–361, Wien.
- ZAPFE, H. (1967): Untersuchungen im obertriadischen Riff des Gosaukammes (Dachsteingebiet, Oberösterreich). VIII. Fragen und Befunde von allgemeiner Bedeutung für die Biostratigraphie der alpinen Obertrias. – Verhandlungen der Geologischen Bundesanstalt, **1967**, 13–27, Wien.